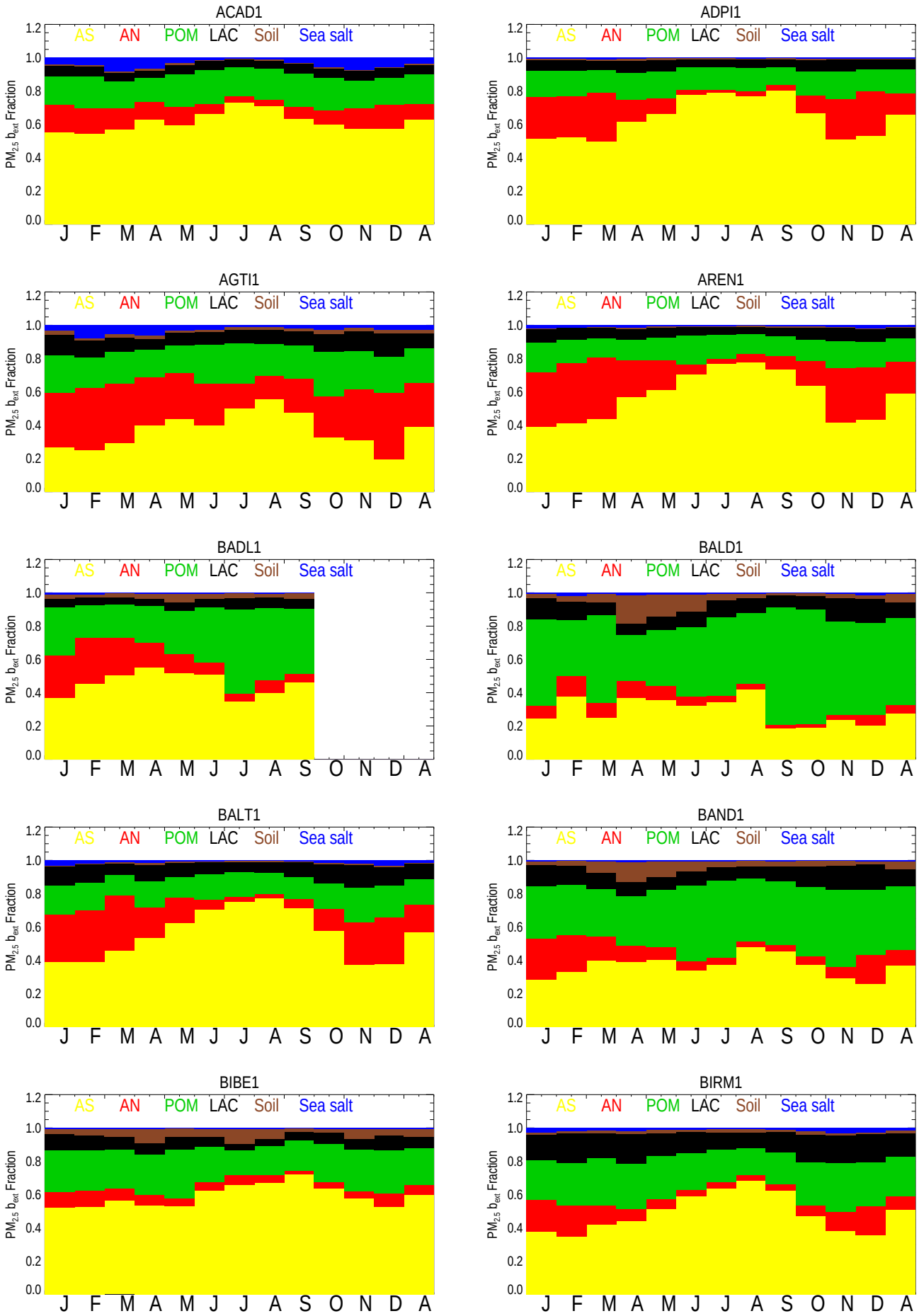
ACAD1
ADPI1
AGTI1
AREN1
BADL1
BALD1
BALT1
BAND1
BIBE1
BIRM1
AS
AN
POM
LAC
Soil
Sea salt
PM2.5 bext Fraction
0.0
0.2
0.4
0.6
0.8
1.0
1.2
J F M A M J J A S O N D A

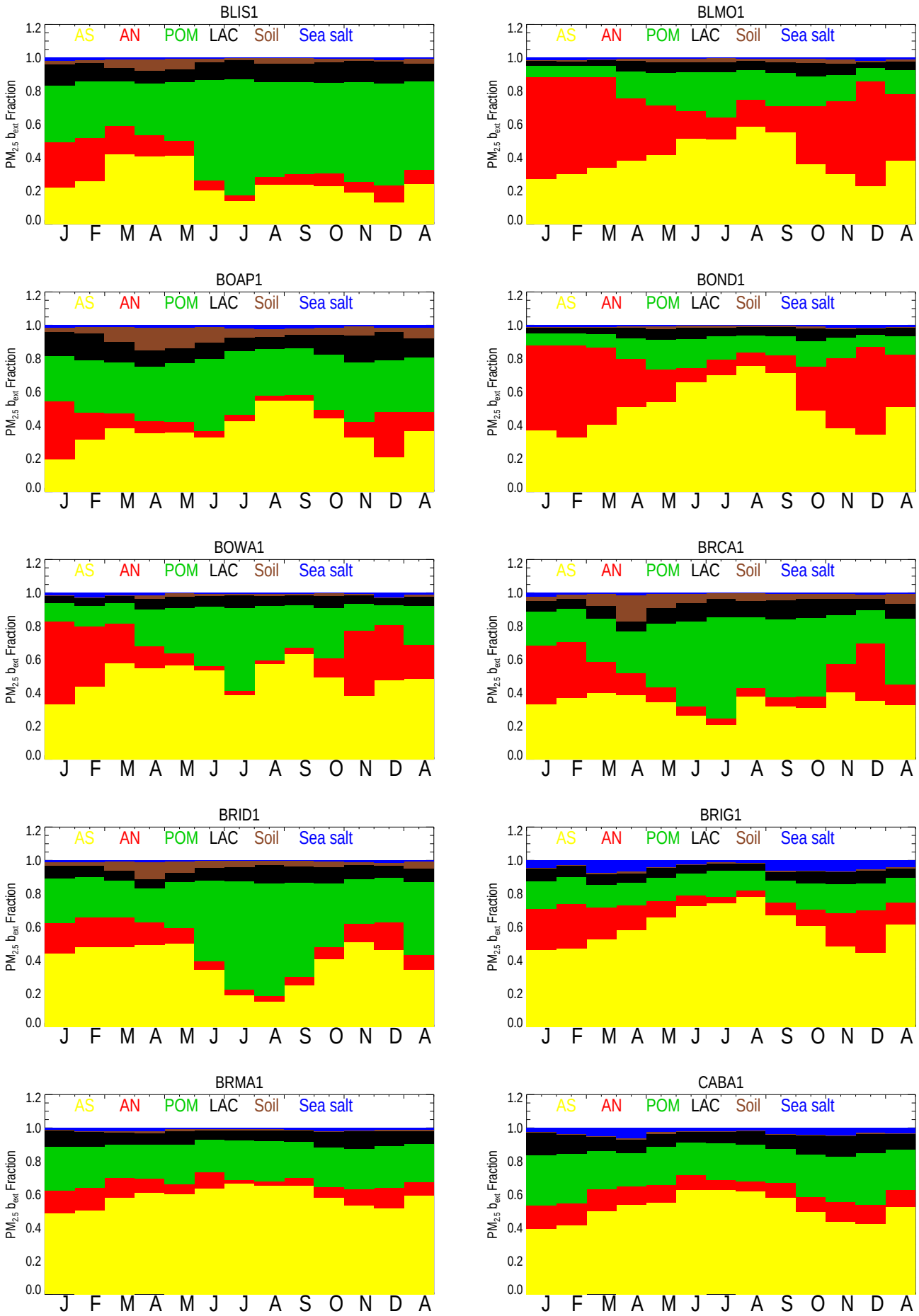
BLIS1
BLMO1
BOAP1
BOND1
BOWA1
BRCA1
BRID1
BRIG1
BRMA1
CABA1
AS
AN
POM
LAC
Soil
Sea salt
PM2.5 bext Fraction
0.0
0.2
0.4
0.6
0.8
1.0
1.2
J F M A M J J A S O N D A

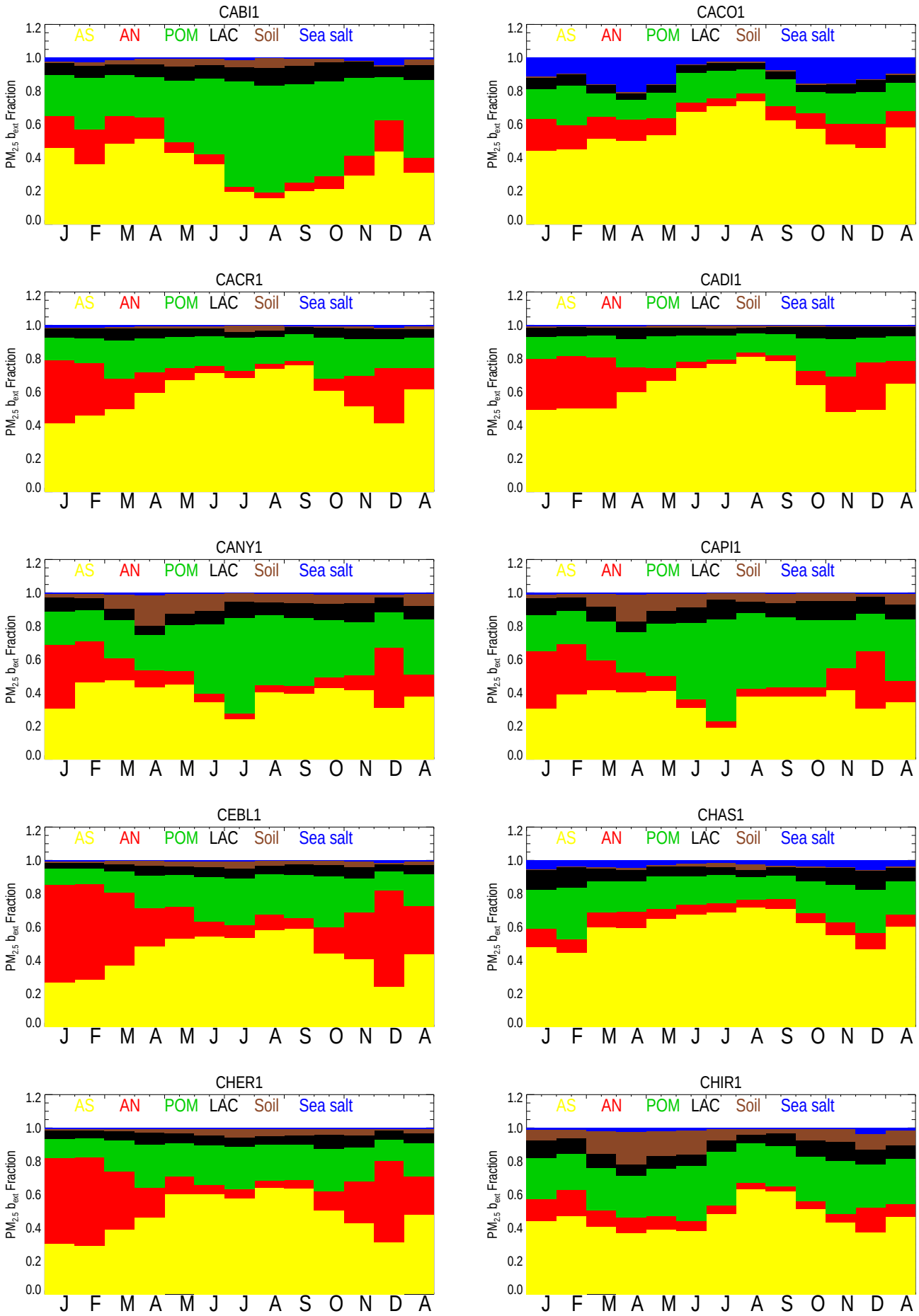
CABI1
CACO1
CACR1
CADI1
CANY1
CAPI1
CEBL1
CHAS1
CHER1
CHIR1
AS
AN
POM
LAC
Soil
Sea salt
PM2.5 bext Fraction
0.0
0.2
0.4
0.6
0.8
1.0
1.2
J F M A M J J A S O N D A

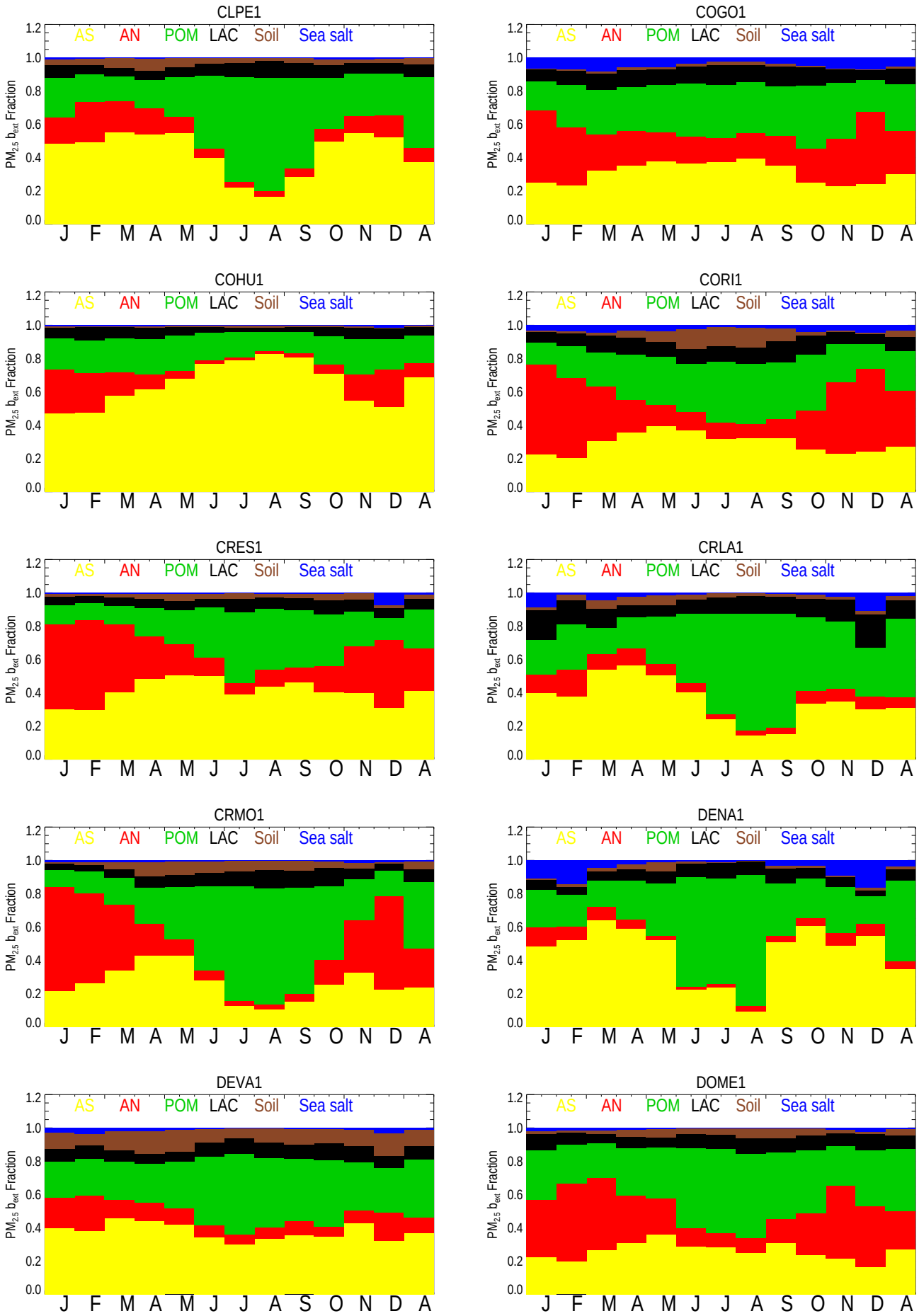
CLPE1
COGO1
COHU1
CORI1
CRES1
CRLA1
CRMO1
DENA1
DEVA1
DOME1
AS
AN
POM
LAC
Soil
Sea salt
PM2.5 bext Fraction
0.0
0.2
0.4
0.6
0.8
1.0
1.2
J F M A M J J A S O N D A

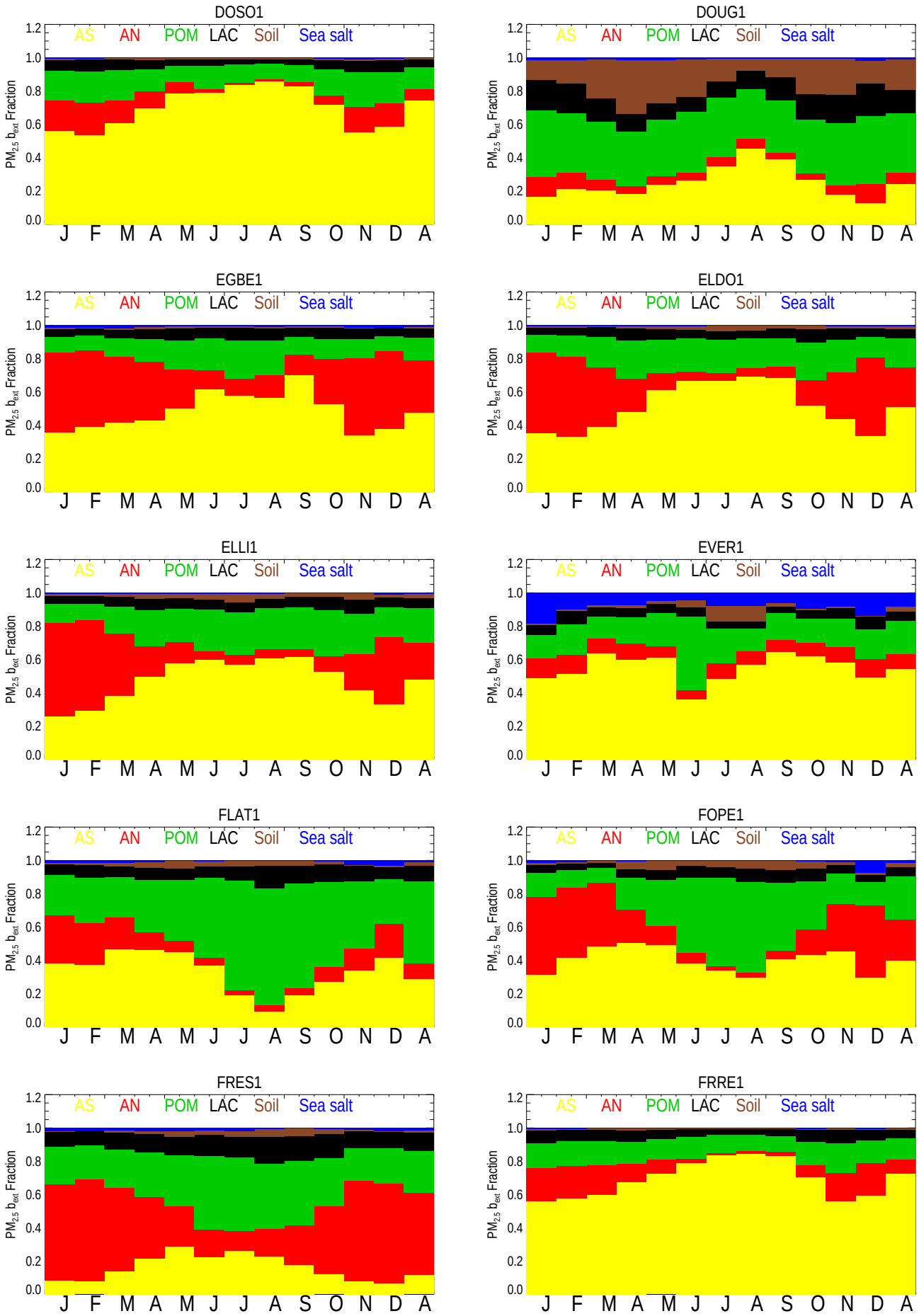
DOSO1
DOUG1
EGBE1
ELDO1
ELLI1
EVER1
FLAT1
FOPE1
FRES1
FRRE1
AS
AN
POM
LAC
Soil
Sea salt
PM2.5 bext Fraction
0.0
0.2
0.4
0.6
0.8
1.0
1.2
J F M A M J J A S O N D A

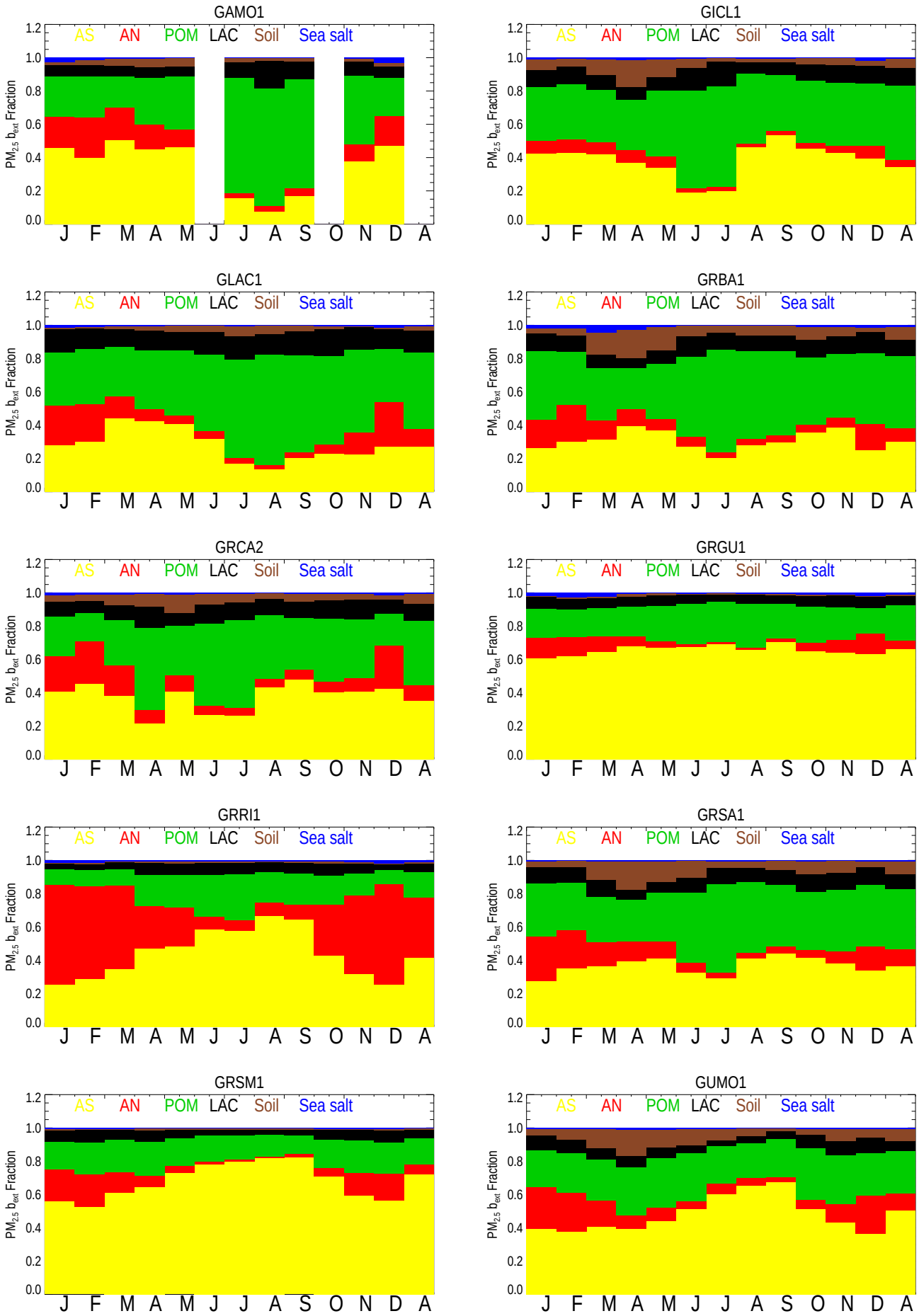
GAMO1
GICL1
GLAC1
GRBA1
GRCA2
GRGU1
GRRI1
GRSA1
GRSM1
GUMO1
AS
AN
POM
LAC
Soil
Sea salt
PM2.5 bext Fraction
0.0
0.2
0.4
0.6
0.8
1.0
1.2
J F M A M J J A S O N D A

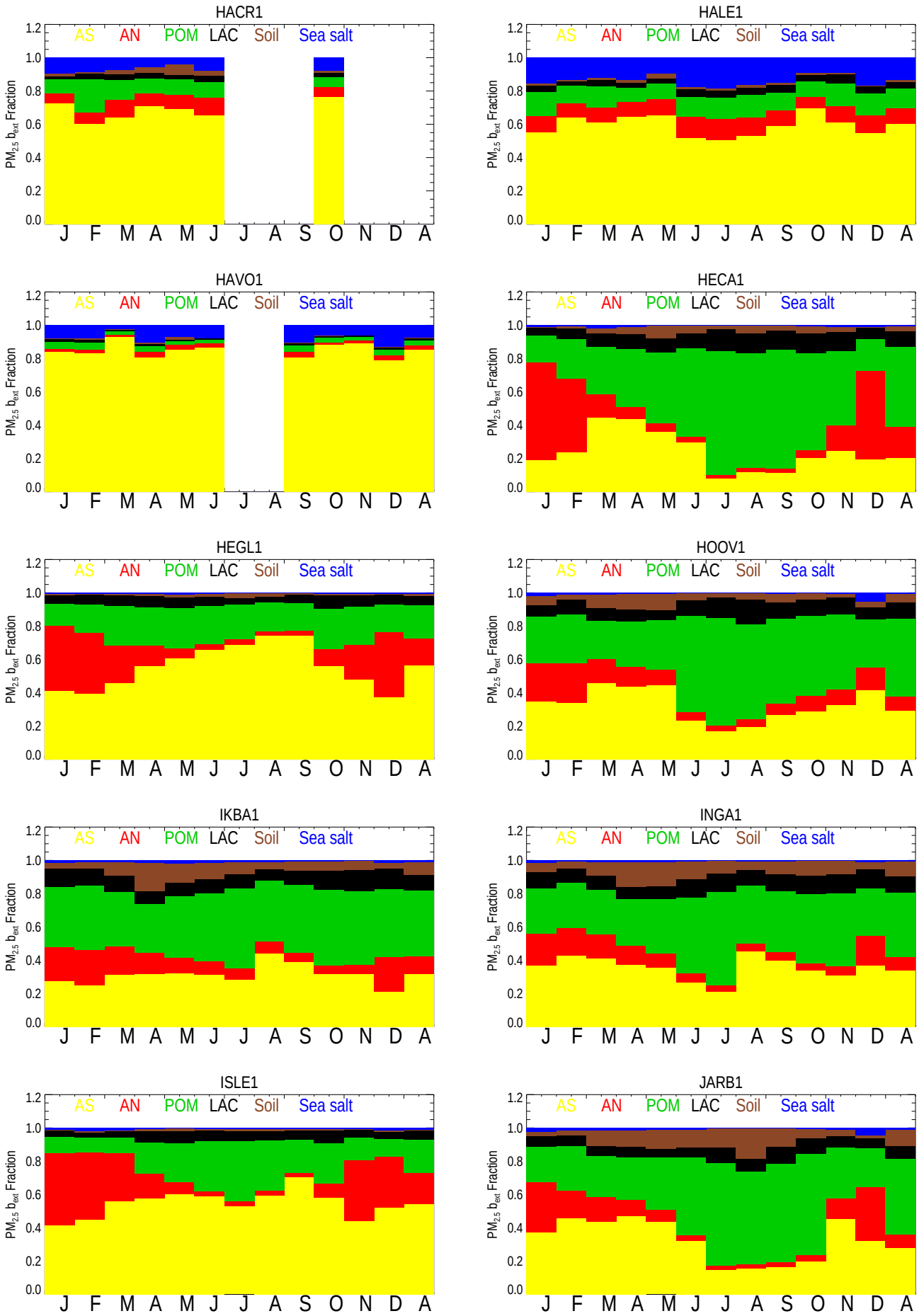
HACR1
HALE1
HAVO1
HECA1
HEGL1
HOOV1
IKBA1
INGA1
ISLE1
JARB1
AS
AN
POM
LAC
Soil
Sea salt
PM2.5 bext Fraction
0.0
0.2
0.4
0.6
0.8
1.0
1.2
J F M A M J J A S O N D A

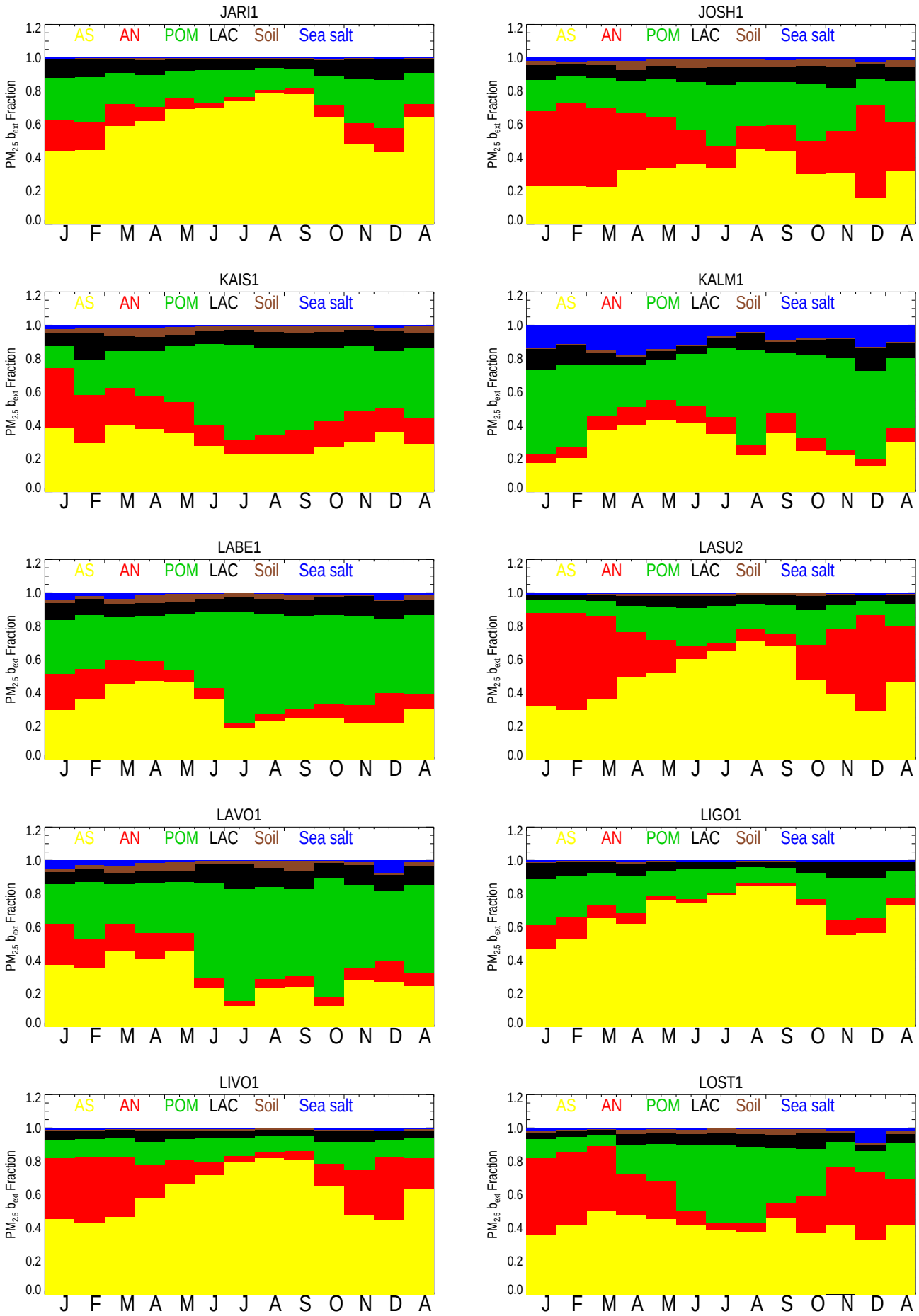
JARI1
JOSH1
KAIS1
KALM1
LABE1
LASU2
LAVO1
LIGO1
LIVO1
LOST1
AS
AN
POM
LAC
Soil
Sea salt
PM2.5 bext Fraction
0.0
0.2
0.4
0.6
0.8
1.0
1.2
J F M A M J J A S O N D A

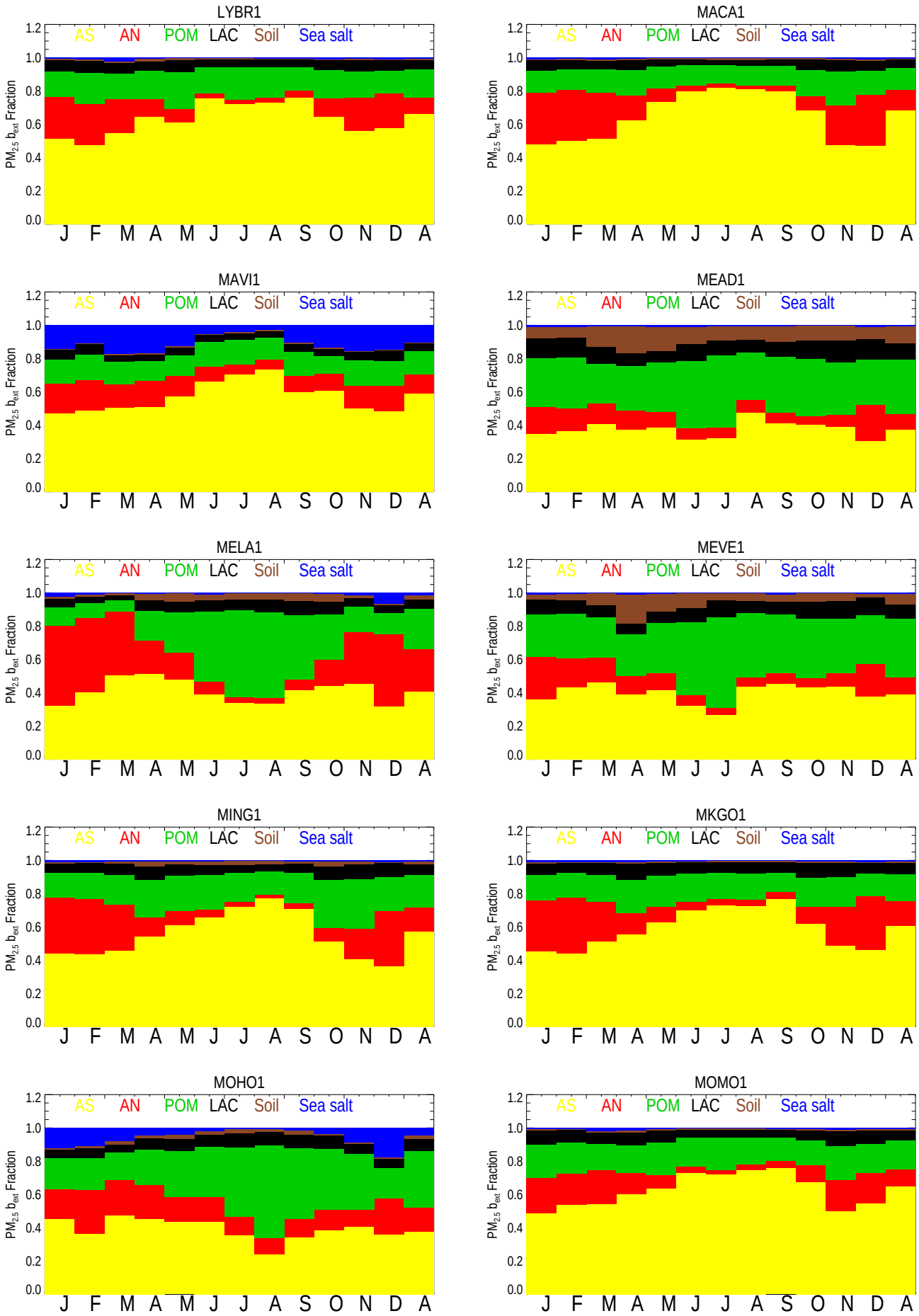
LYBR1
MACA1
MAVI1
MEAD1
MELA1
MEVE1
MING1
MKGO1
MOHO1
MOMO1
AS
AN
POM
LAC
Soil
Sea salt
PM2.5 bext Fraction
0.0
0.2
0.4
0.6
0.8
1.0
1.2
J F M A M J J A S O N D A

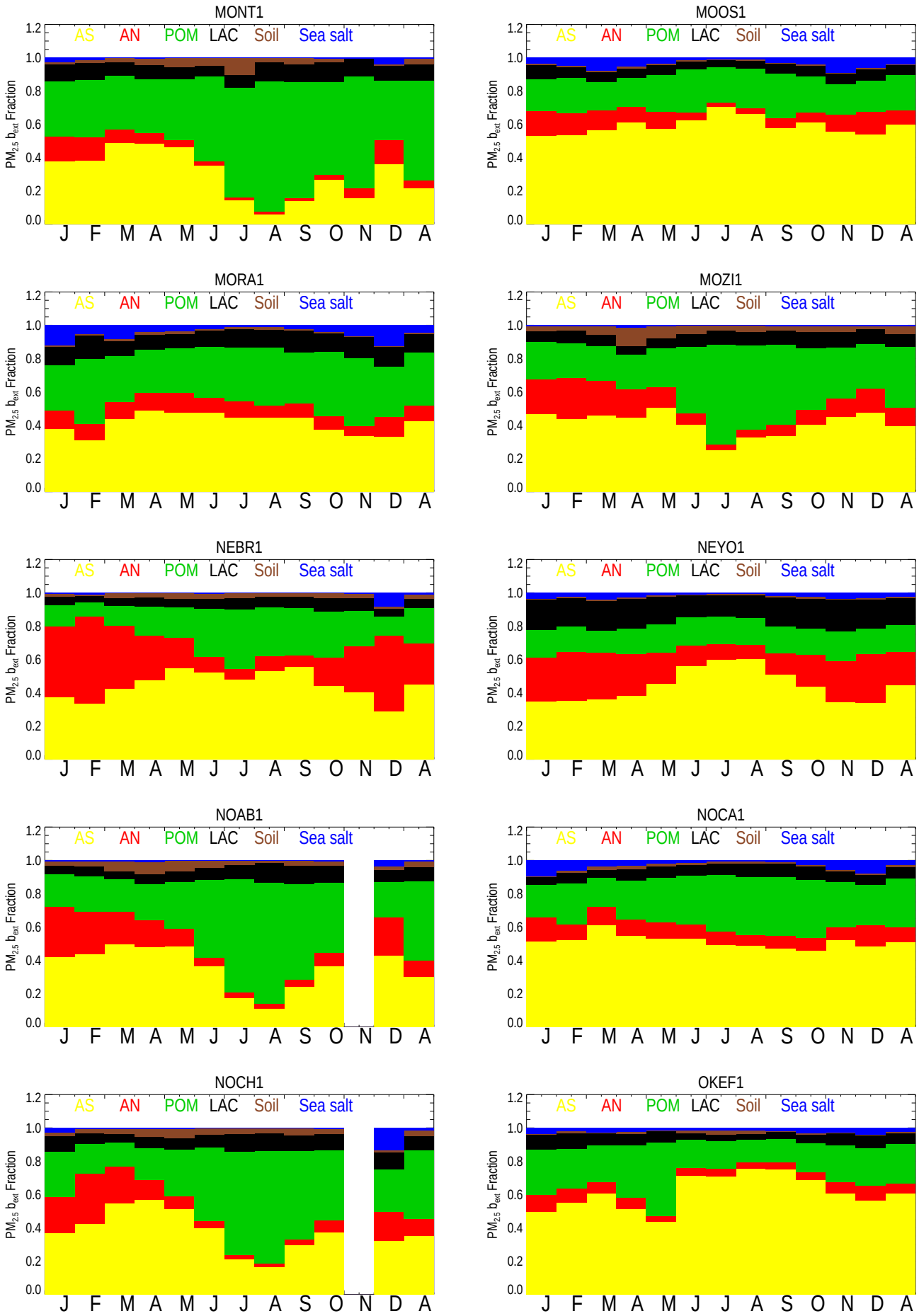
MONT1
MOOS1
MORA1
MOZI1
NEBR1
NEYO1
NOAB1
NOCA1
NOCH1
OKEF1
AS
AN
POM
LAC
Soil
Sea salt
PM2.5 bext Fraction
0.0
0.2
0.4
0.6
0.8
1.0
1.2
J F M A M J J A S O N D A

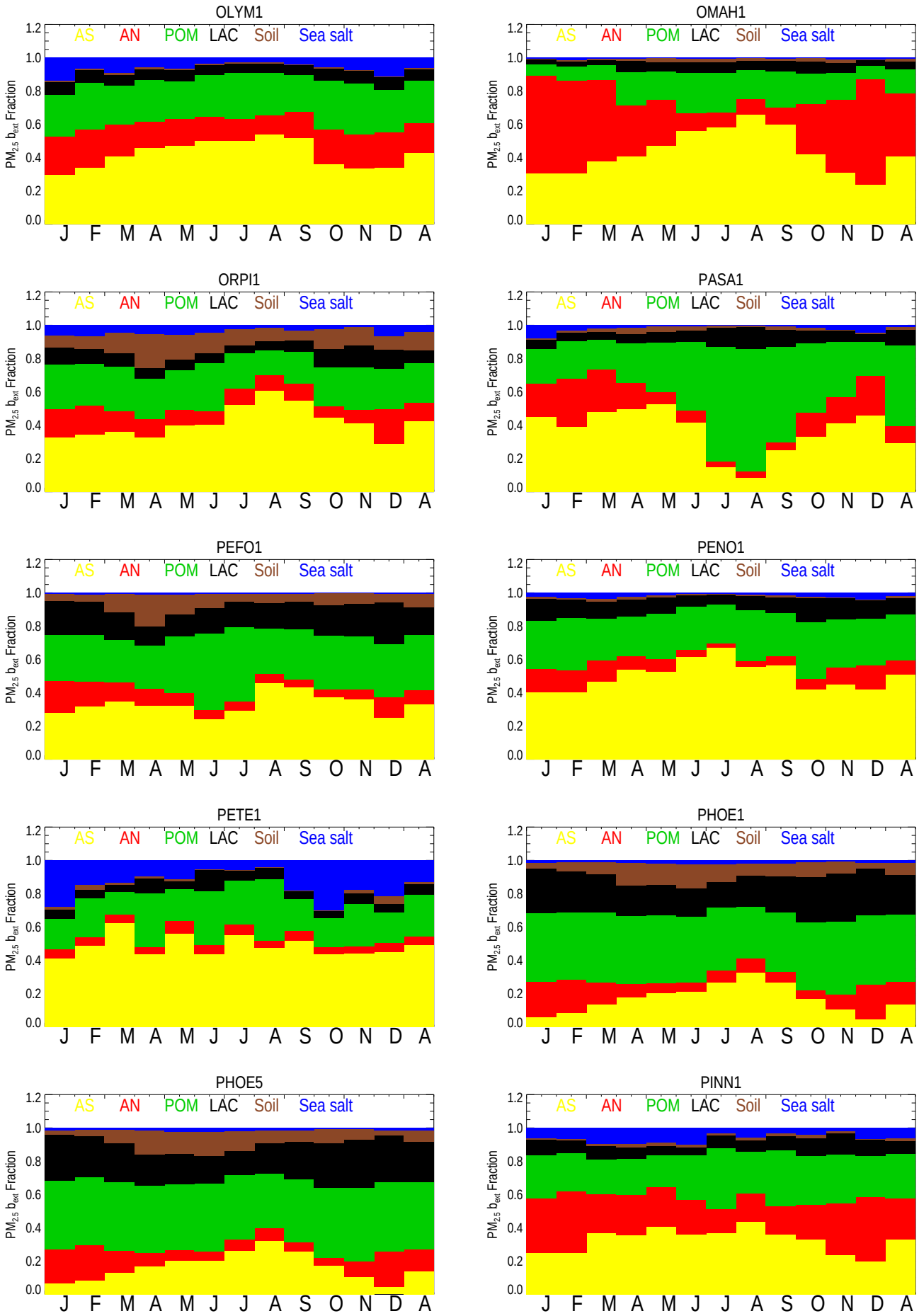
OLYM1
OMAH1
ORPI1
PASA1
PEFO1
PENO1
PETE1
PHOE1
PHOE5
PINN1
AS
AN
POM
LAC
Soil
Sea salt
PM2.5 bext Fraction
0.0
0.2
0.4
0.6
0.8
1.0
1.2
J F M A M J J A S O N D A

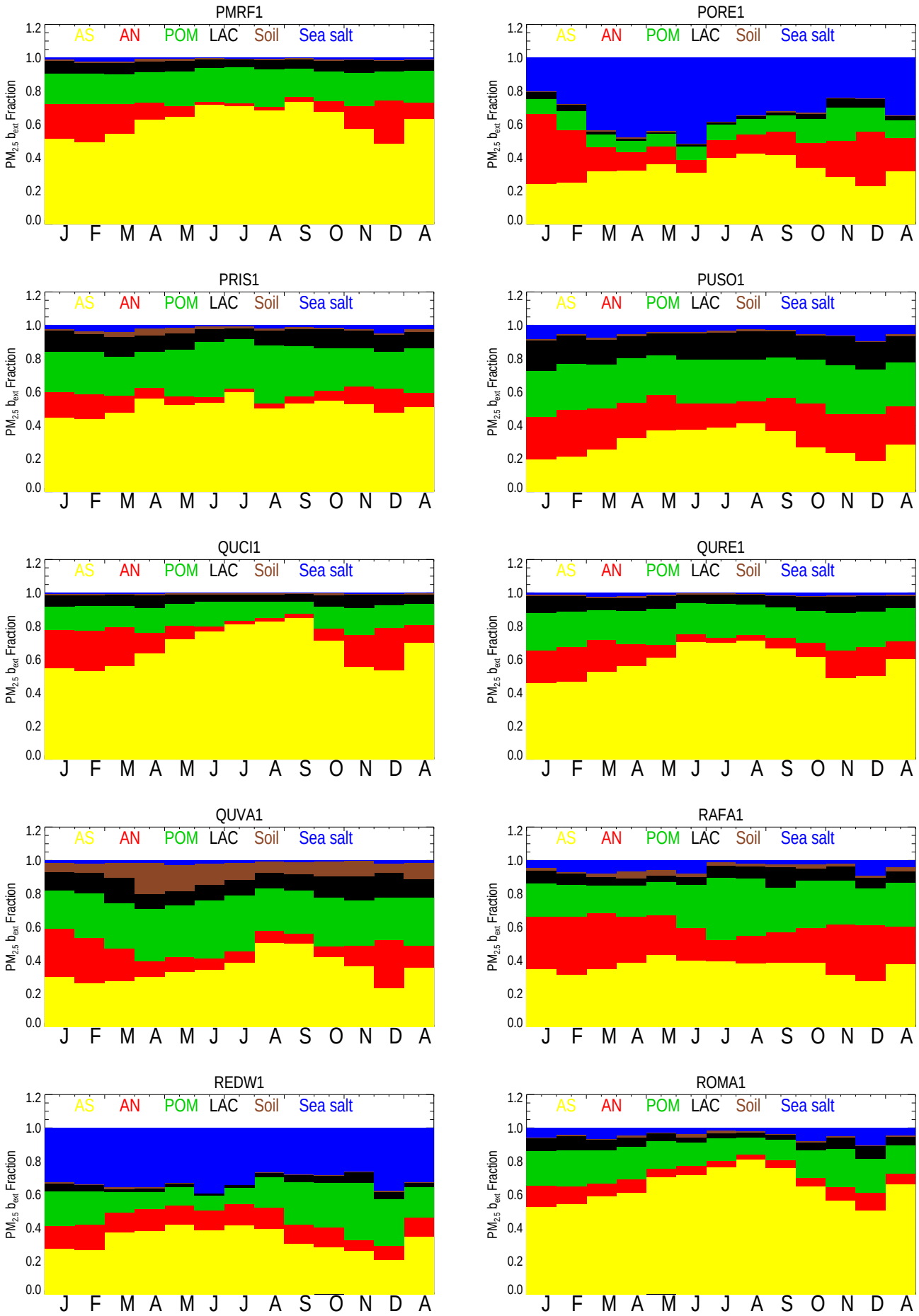
PMRF1
PORE1
PRIS1
PUSO1
QUCI1
QURE1
QUVA1
RAFA1
REDW1
ROMA1
AS
AN
POM
LAC
Soil
Sea salt
PM2.5 bext Fraction
0.0
0.2
0.4
0.6
0.8
1.0
1.2
J F M A M J J A S O N D A

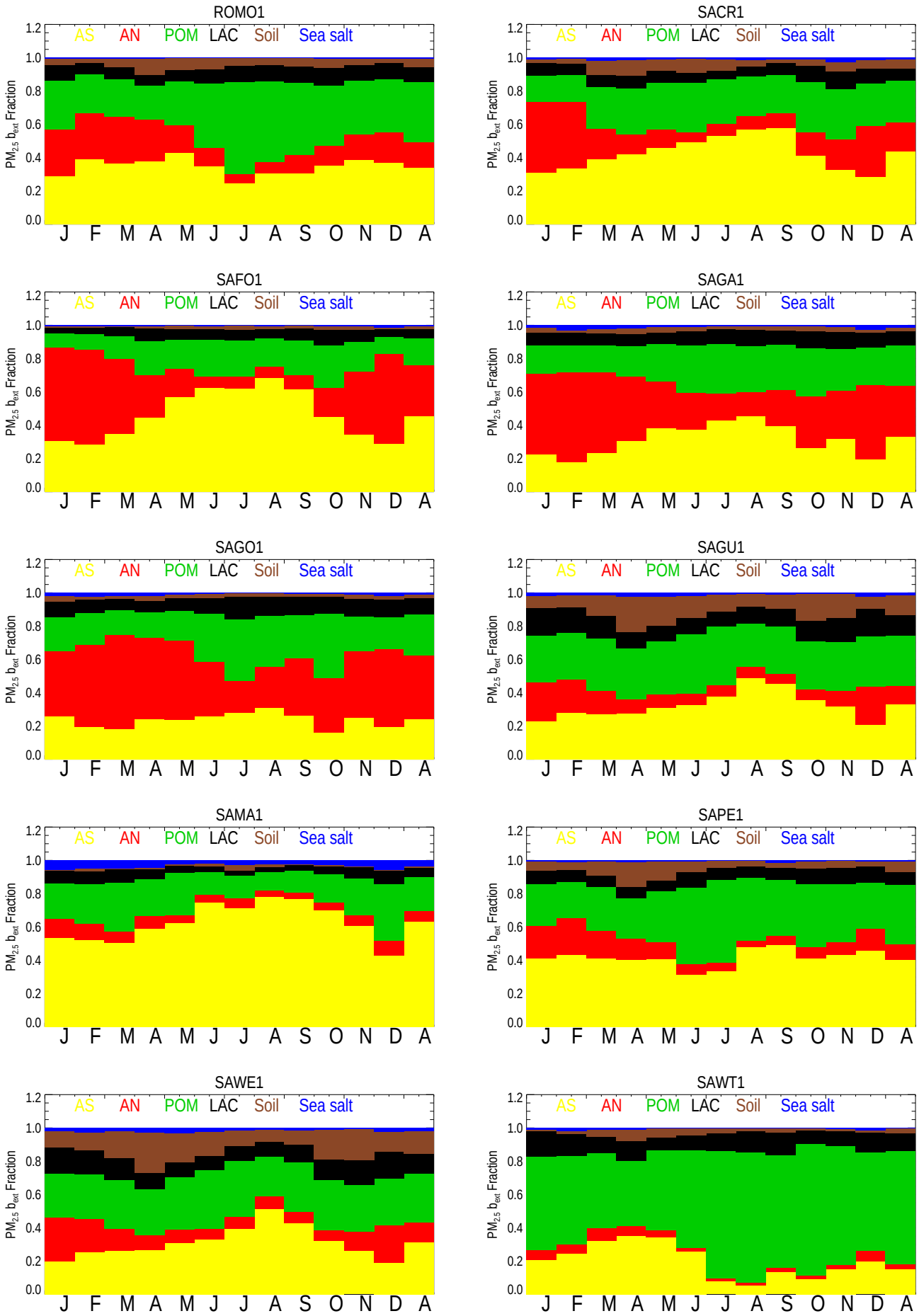
ROMO1
SACR1
SAFO1
SAGA1
SAGO1
SAGU1
SAMA1
SAPE1
SAWE1
SAWT1
AS
AN
POM
LAC
Soil
Sea salt
PM2.5 bext Fraction
0.0
0.2
0.4
0.6
0.8
1.0
1.2
J F M A M J J A S O N D A

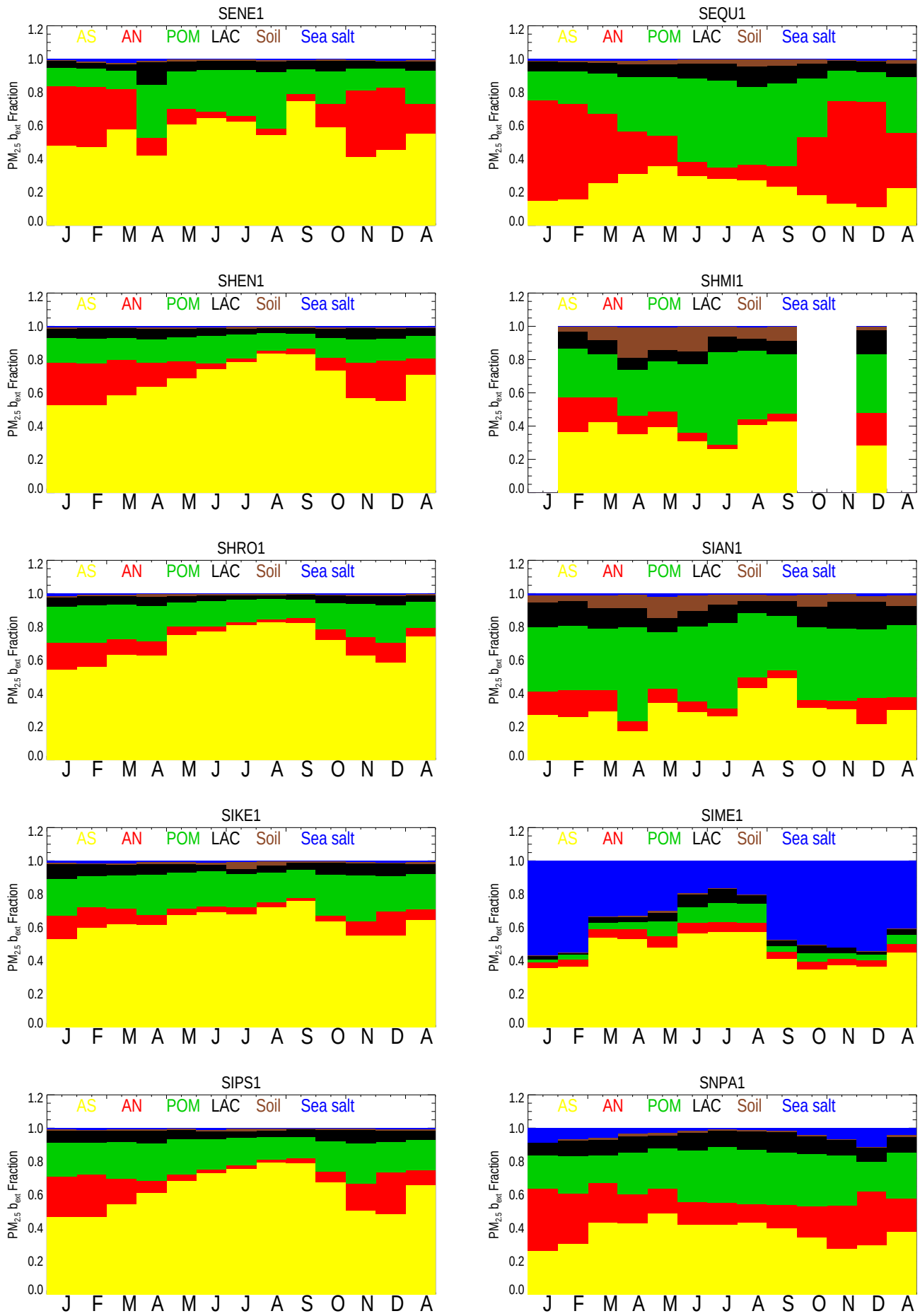
SENE1
SEQU1
SHEN1
SHMI1
SHRO1
SIAN1
SIKE1
SIME1
SIPS1
SNPA1
AS
AN
POM
LAC
Soil
Sea salt
PM2.5 bext Fraction
0.0
0.2
0.4
0.6
0.8
1.0
1.2
J F M A M J J A S O N D A

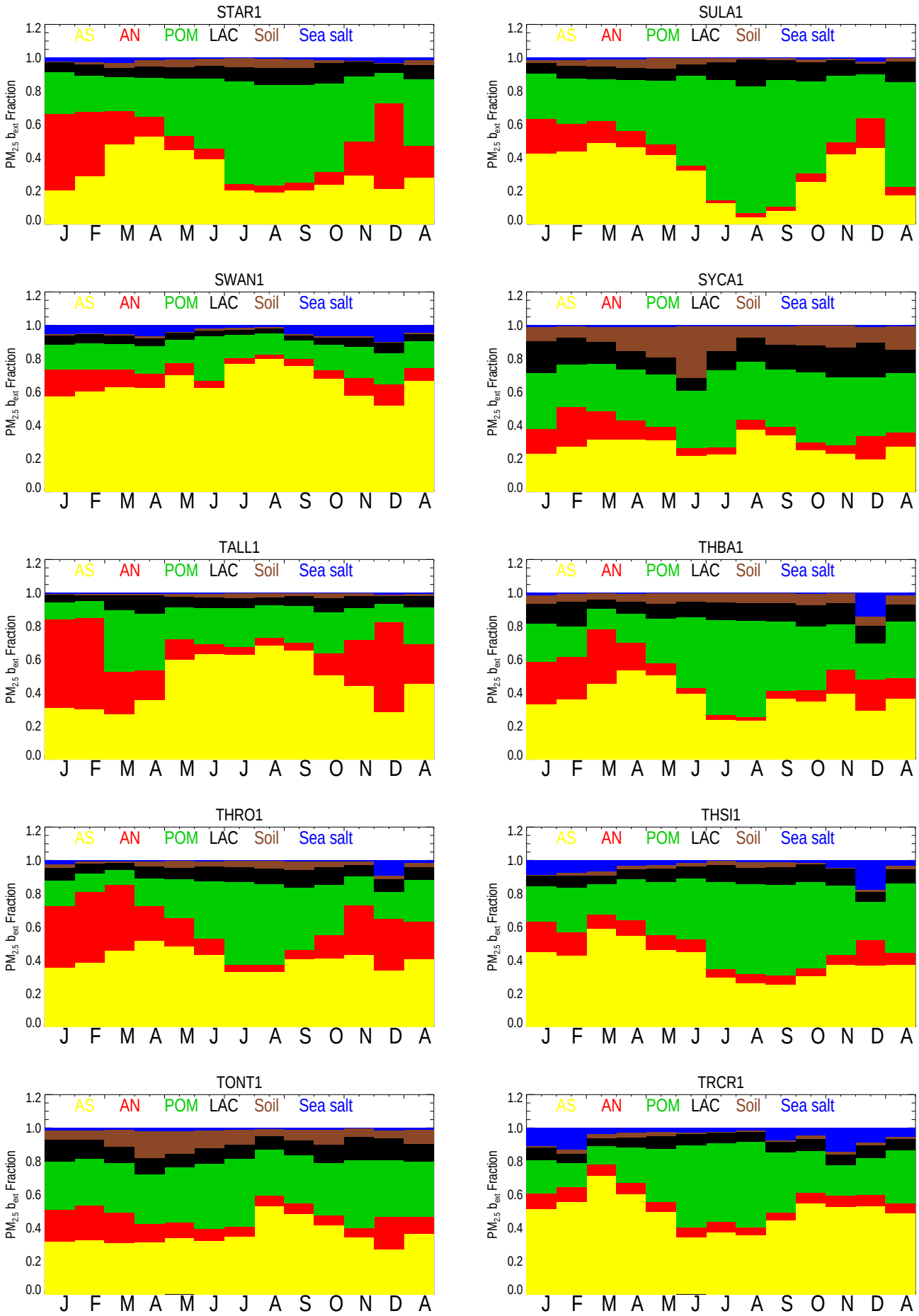
STAR1
SULA1
SWAN1
SYCA1
TALL1
THBA1
THRO1
THSI1
TONT1
TRCR1
AS
AN
POM
LAC
Soil
Sea salt
PM2.5 bext Fraction
0.0
0.2
0.4
0.6
0.8
1.0
1.2
J F M A M J J A S O N D A

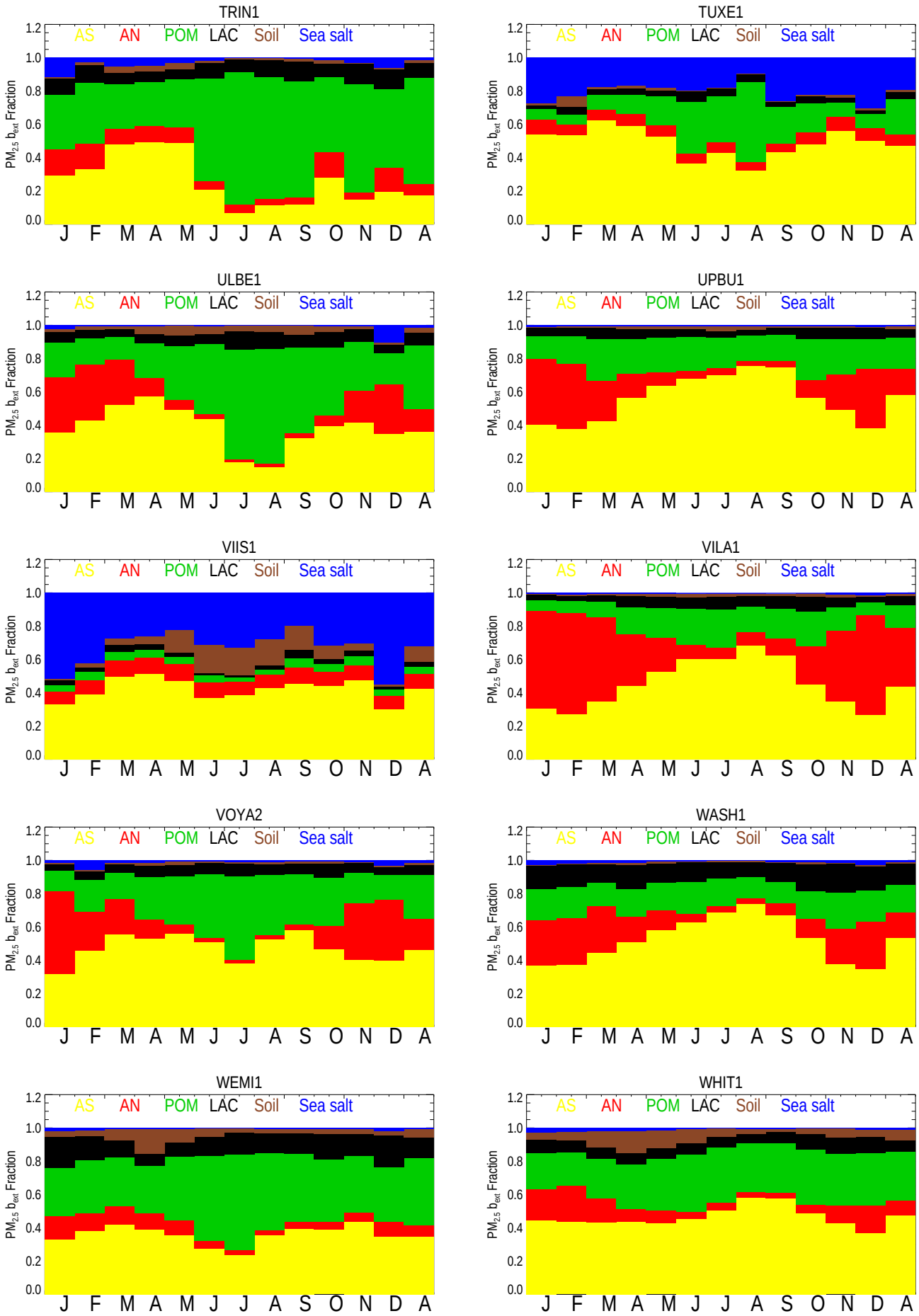
TRIN1
TUXE1
ULBE1
UPBU1
VIIS1
VILA1
VOYA2
WASH1
WEMI1
WHIT1
AS
AN
POM
LAC
Soil
Sea salt
PM2.5 bext Fraction
0.0
0.2
0.4
0.6
0.8
1.0
1.2
J F M A M J J A S O N D A

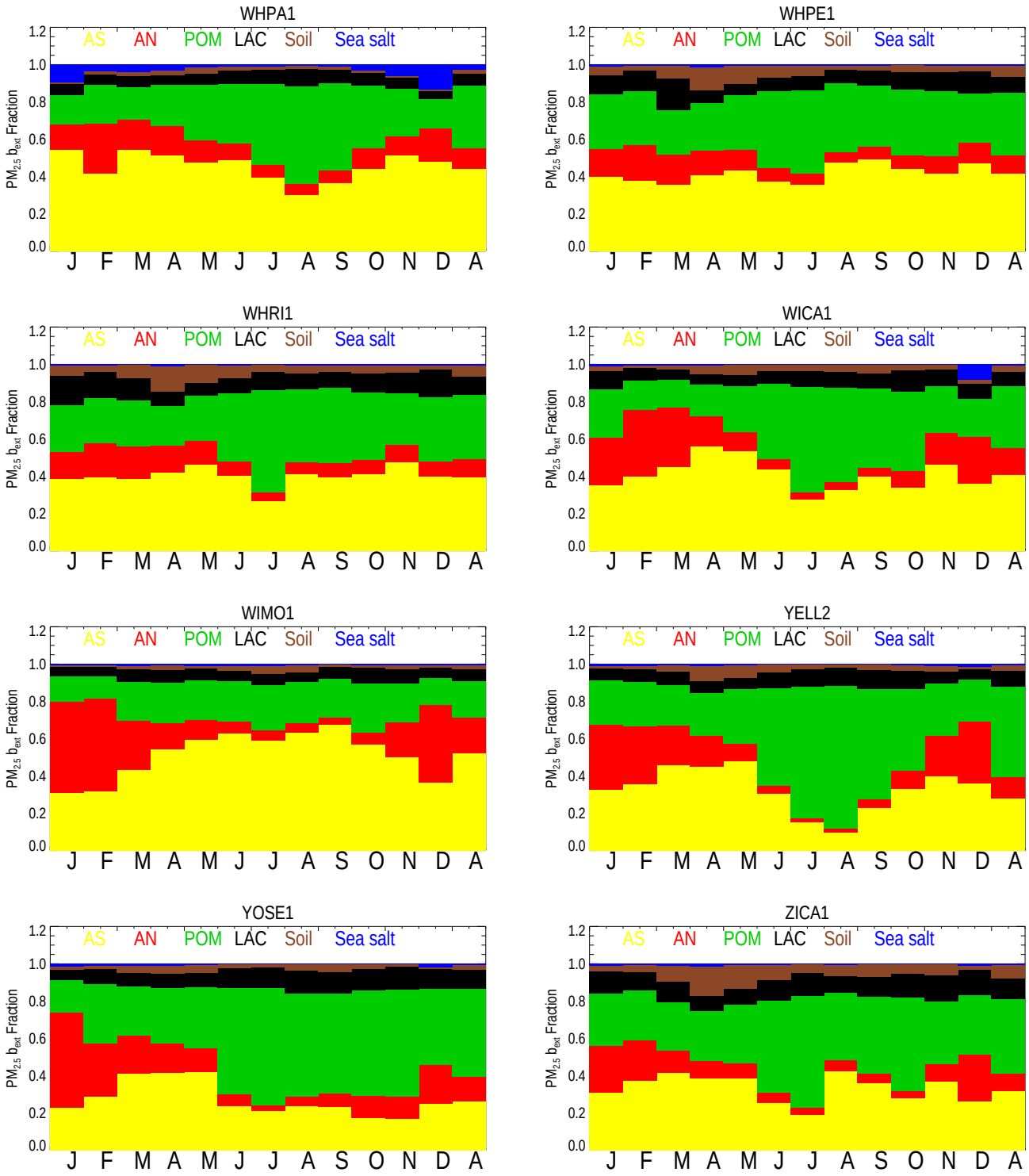
WHPA1
WHPE1
WHRI1
WICA1
WIMO1
YELL2
YOSE1
ZICA1
AS
AN
POM
LAC
Soil
Sea salt
PM2.5 bext Fraction
0.0
0.2
0.4
0.6
0.8
1.0
1.2
J F M A M J J A S O N D A

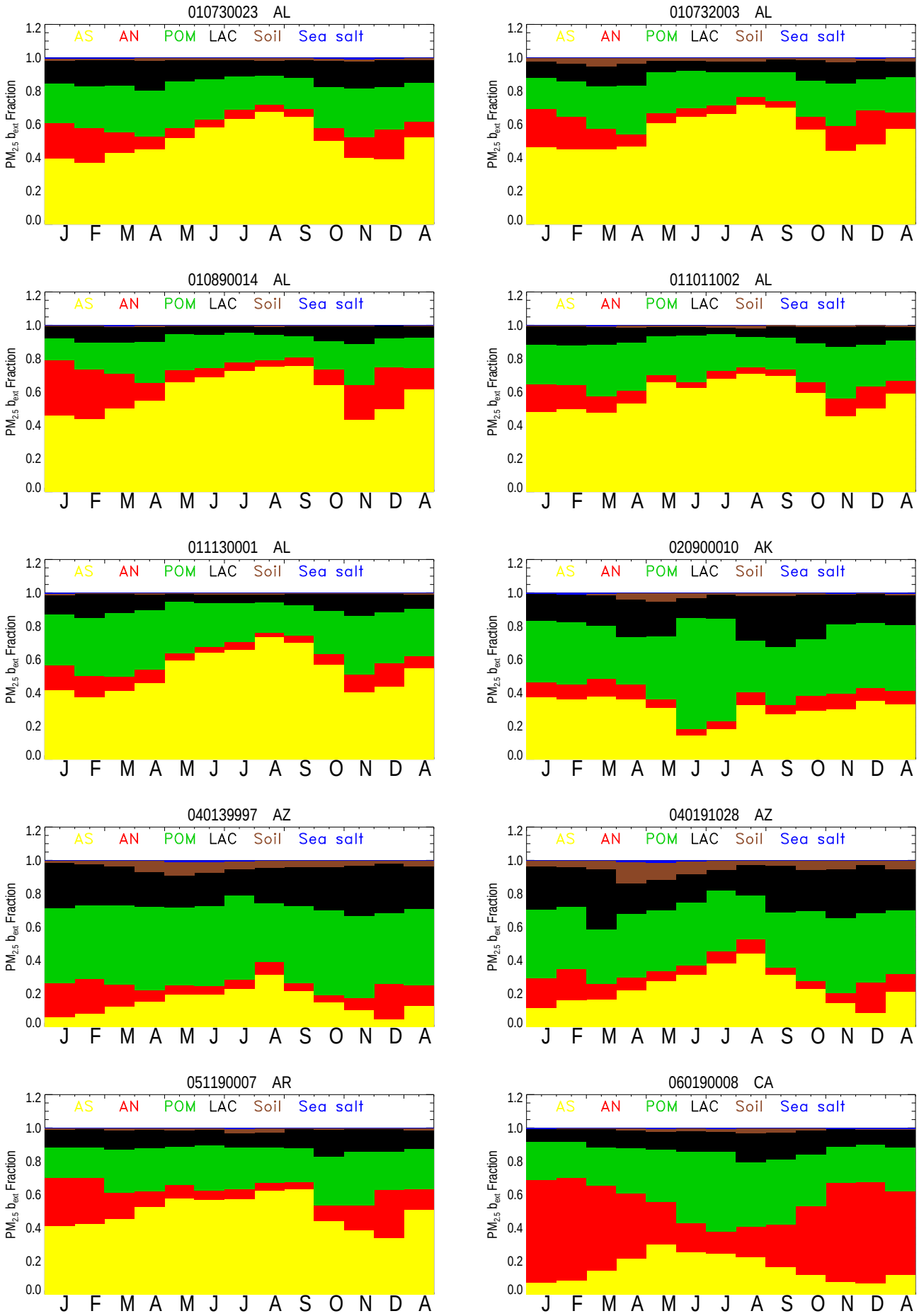
010730023 AL
010732003 AL
010890014 AL
011011002 AL
011130001 AL
020900010 AK
040139997 AZ
040191028 AZ
051190007 AR
060190008 CA
AS AN POM LAC Soil Sea salt
PM2.5 bext Fraction
0.0 0.2 0.4 0.6 0.8 1.0 1.2
J F M A M J J A S O N D A

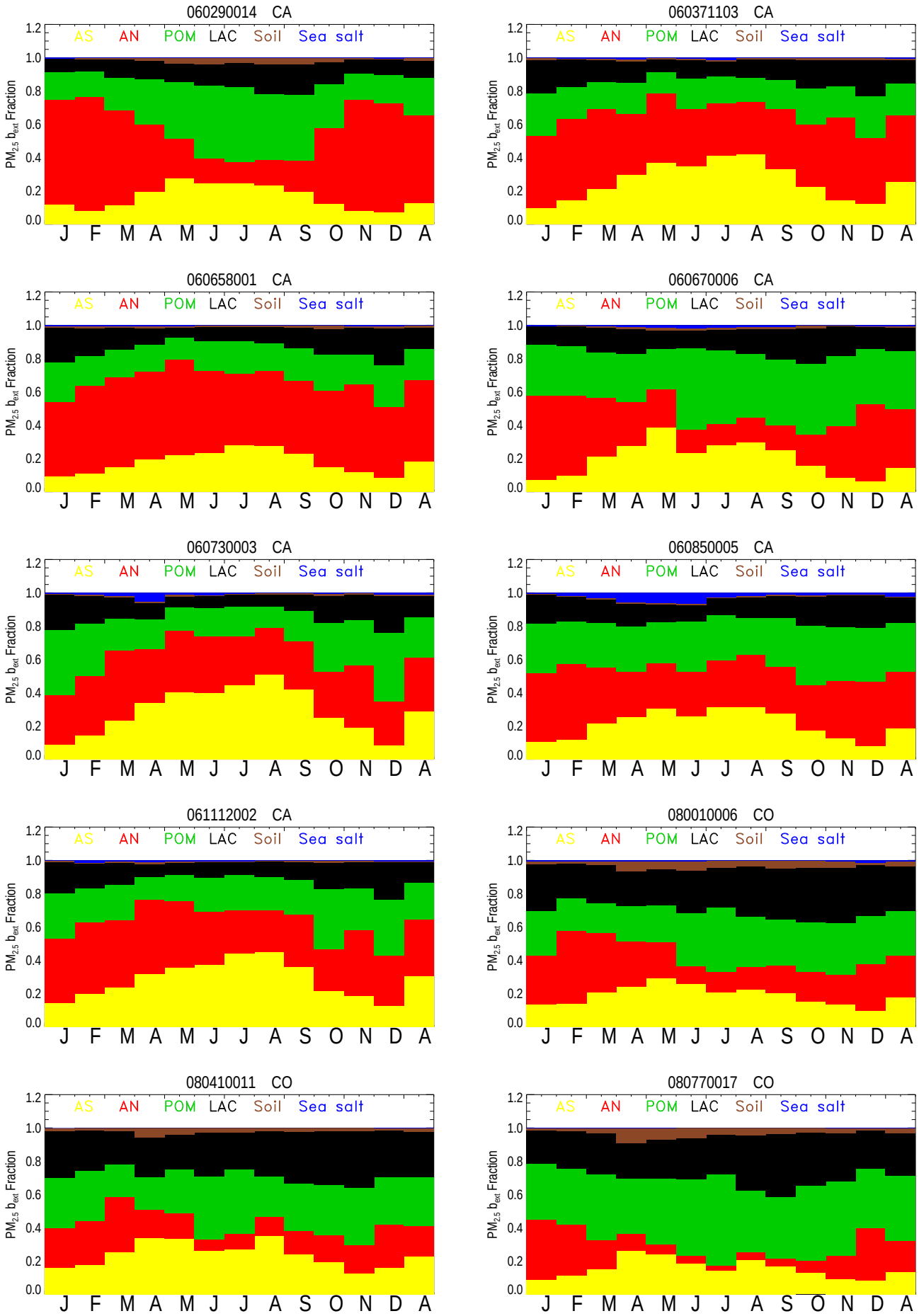
060290014 CA
060371103 CA
060658001 CA
060670006 CA
060730003 CA
060850005 CA
061112002 CA
080010006 CO
080410011 CO
080770017 CO
AS AN POM LAC Soil Sea salt
PM2.5 bext Fraction
0.0 0.2 0.4 0.6 0.8 1.0 1.2
J F M A M J J A S O N D A

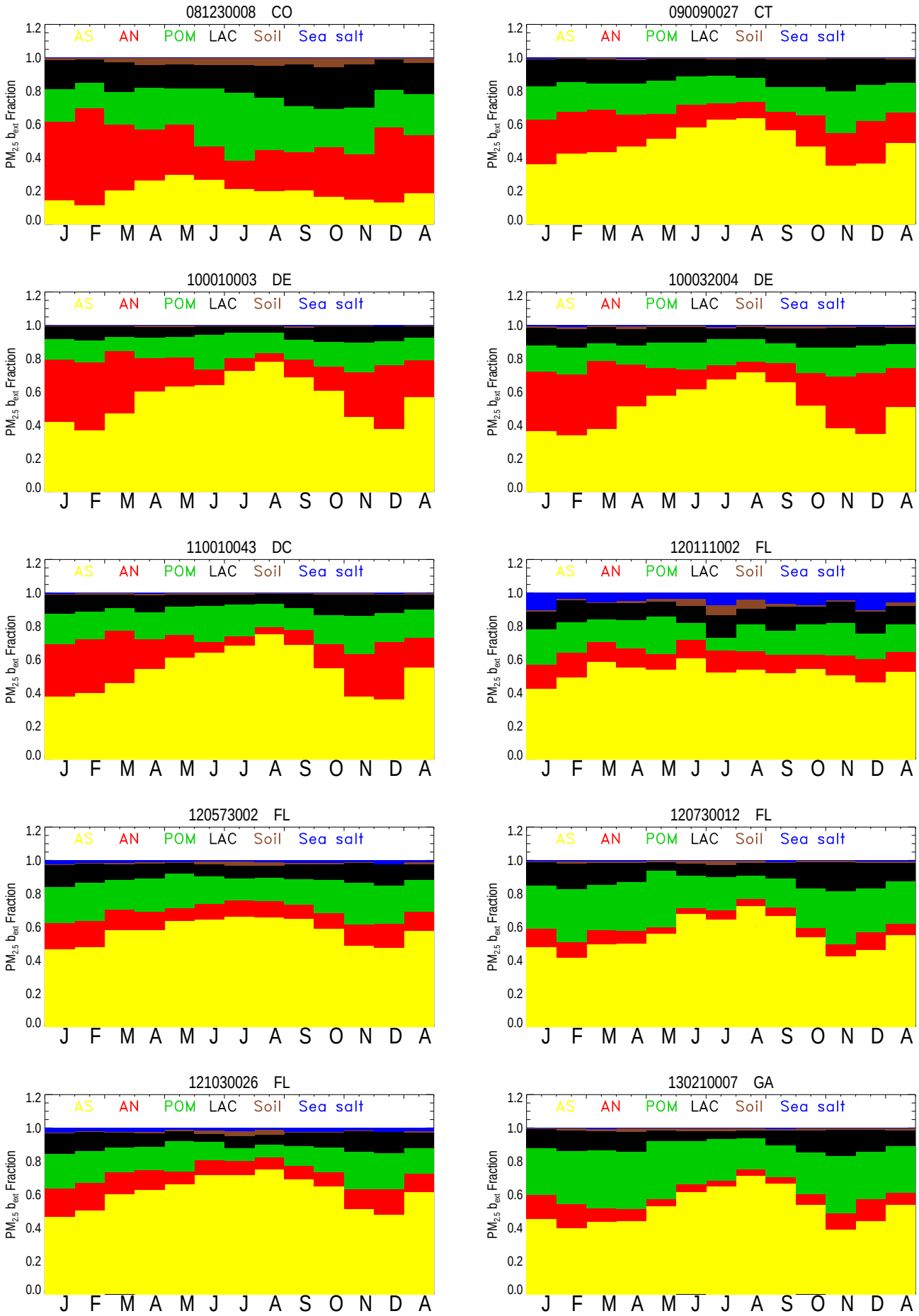
081230008 CO
090090027 CT
100010003 DE
100032004 DE
110010043 DC
120111002 FL
120573002 FL
120730012 FL
121030026 FL
130210007 GA
AS AN POM LAC Soil Sea salt
PM2.5 bext Fraction
0.0 0.2 0.4 0.6 0.8 1.0 1.2
J F M A M J J A S O N D A

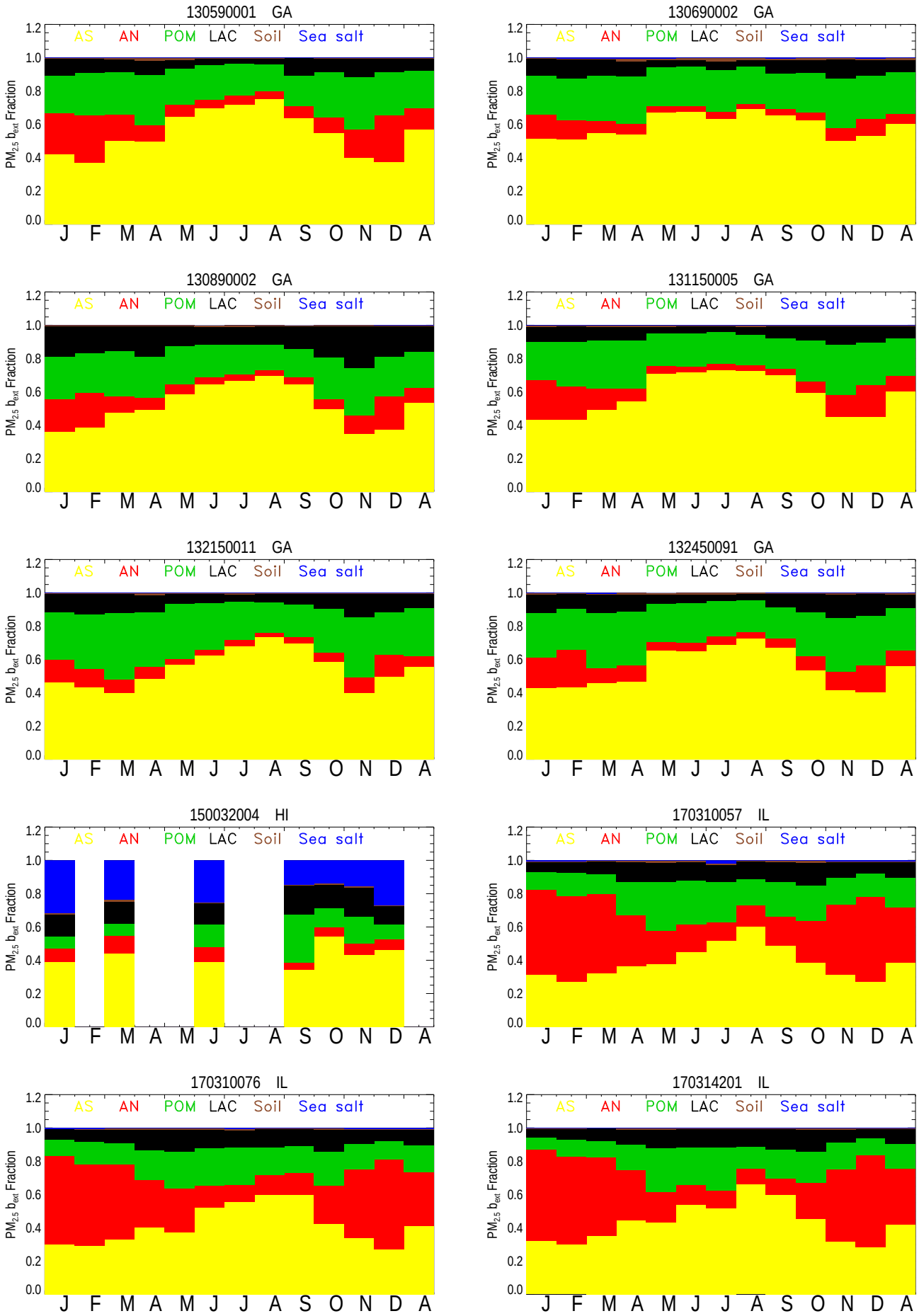
130590001 GA
130690002 GA
130890002 GA
131150005 GA
132150011 GA
132450091 GA
150032004 HI
170310057 IL
170310076 IL
170314201 IL
AS AN POM LAC Soil Sea salt
PM2.5 bext Fraction
0.0 0.2 0.4 0.6 0.8 1.0 1.2
J F M A M J J A S O N D A

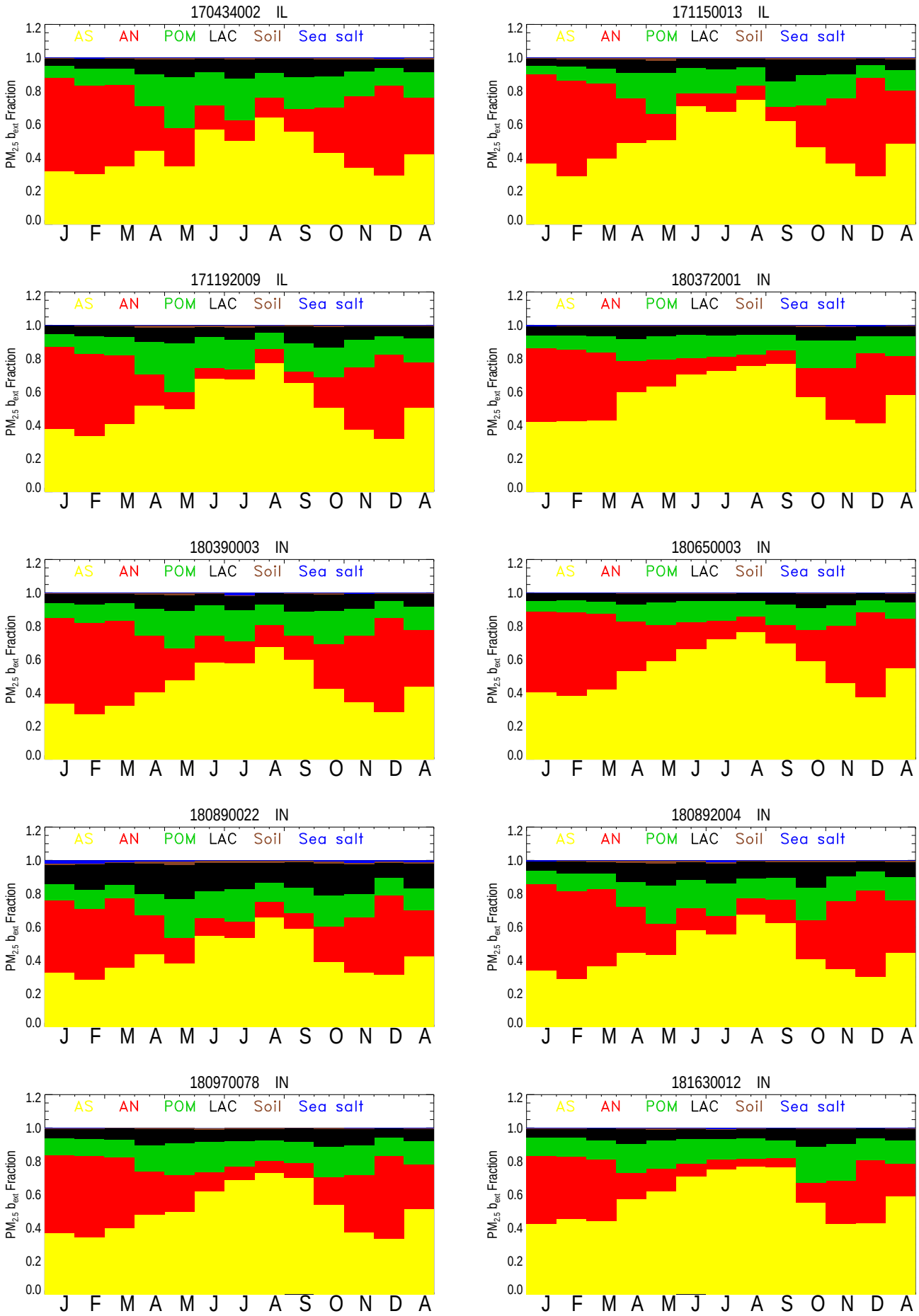
170434002 IL
171150013 IL
171192009 IL
180372001 IN
180390003 IN
180650003 IN
180890022 IN
180892004 IN
180970078 IN
181630012 IN
AS AN POM LAC Soil Sea salt
PM2.5 bext Fraction
0.0 0.2 0.4 0.6 0.8 1.0 1.2
J F M A M J J A S O N D A

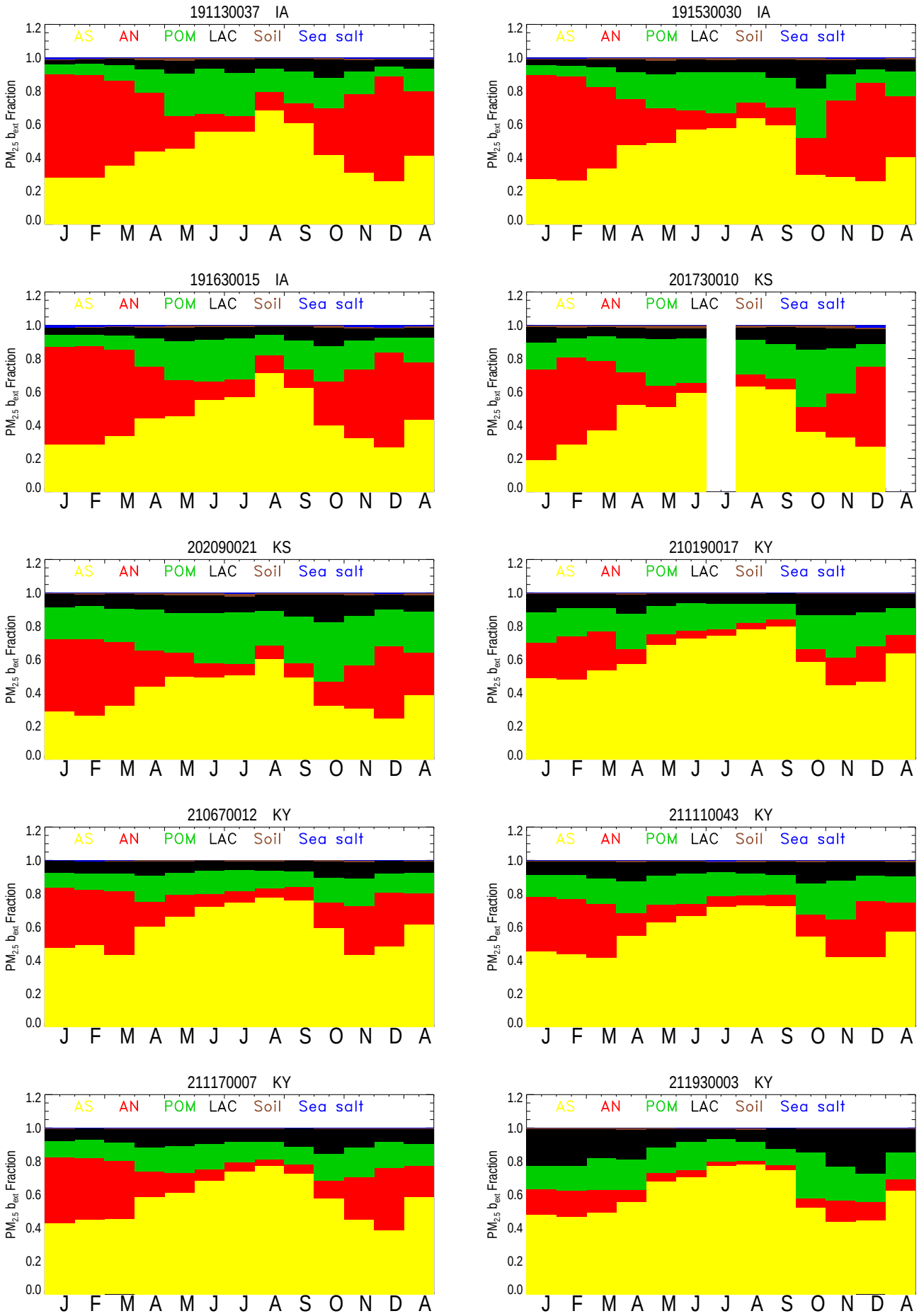
191130037 IA
191530030 IA
191630015 IA
201730010 KS
202090021 KS
210190017 KY
210670012 KY
211110043 KY
211170007 KY
211930003 KY
AS AN POM LAC Soil Sea salt
PM2.5 bext Fraction
0.0 0.2 0.4 0.6 0.8 1.0 1.2
J F M A M J J A S O N D A

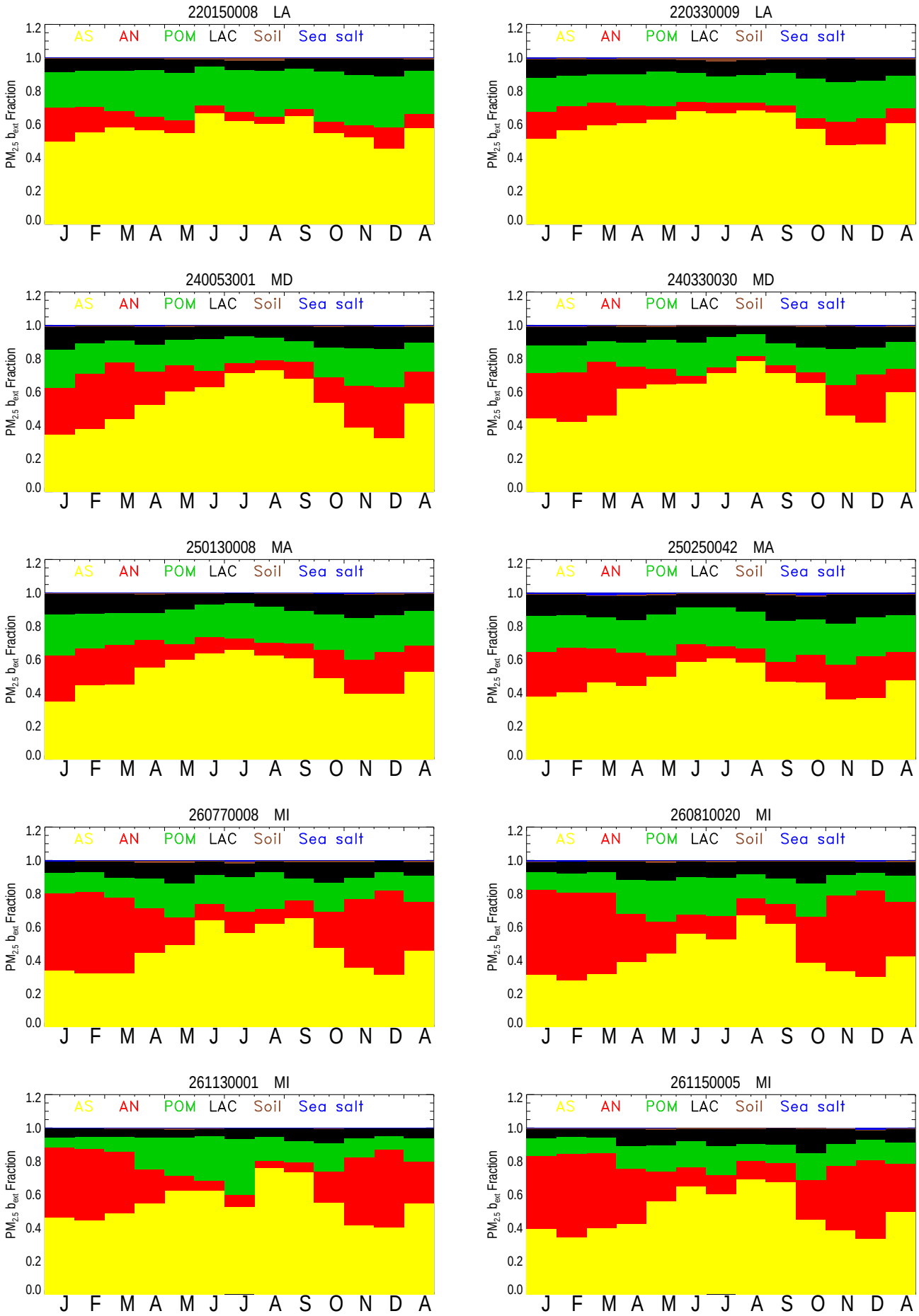
220150008 LA
220330009 LA
240053001 MD
240330030 MD
250130008 MA
250250042 MA
260770008 MI
260810020 MI
261130001 MI
261150005 MI
AS AN POM LAC Soil Sea salt
PM2.5 bext Fraction
0.0 0.2 0.4 0.6 0.8 1.0 1.2
J F M A M J J A S O N D A

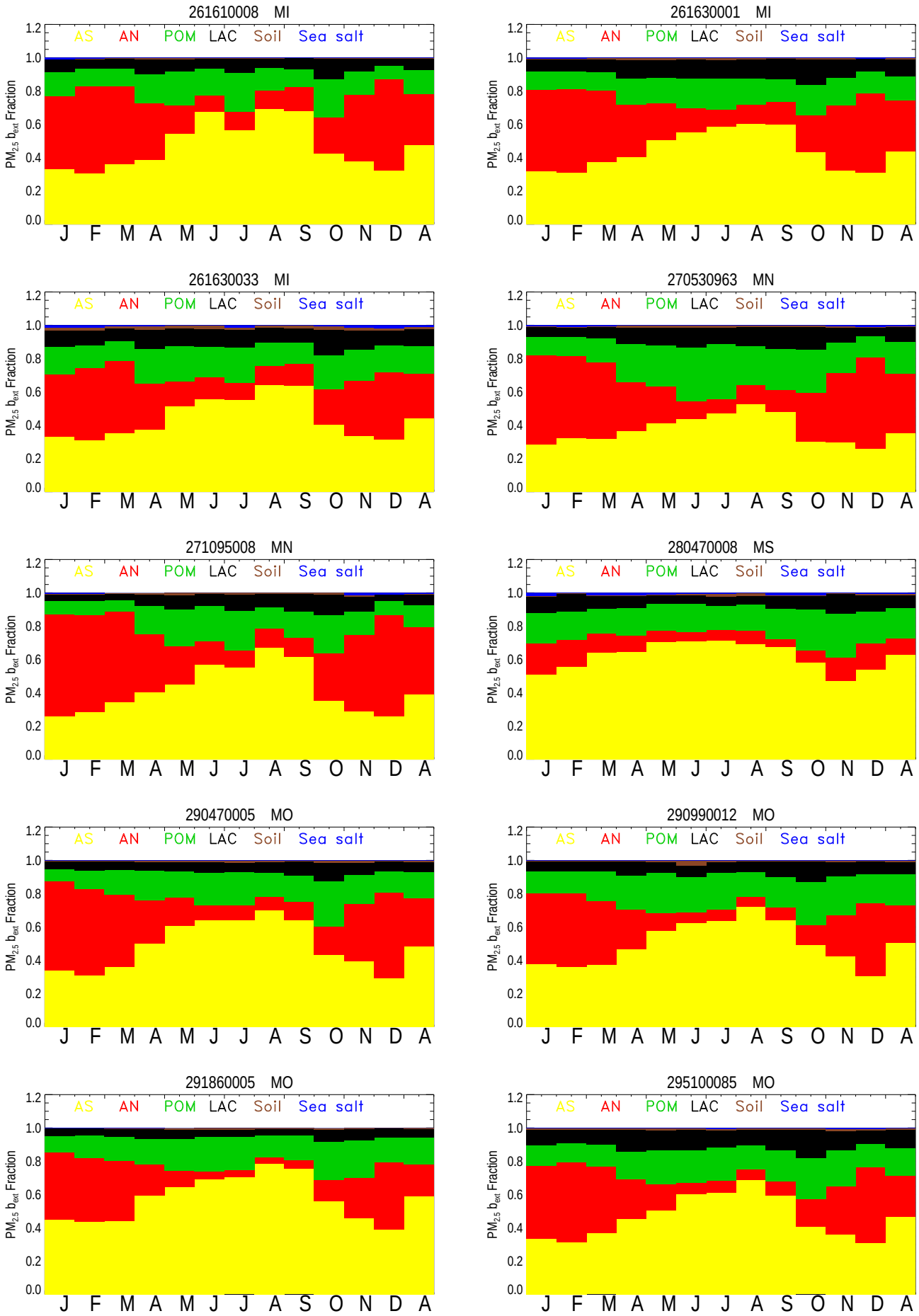
261610008 MI
261630001 MI
261630033 MI
270530963 MN
271095008 MN
280470008 MS
290470005 MO
290990012 MO
291860005 MO
295100085 MO
AS AN POM LAC Soil Sea salt
PM2.5 bext Fraction
0.0 0.2 0.4 0.6 0.8 1.0 1.2
J F M A M J J A S O N D A

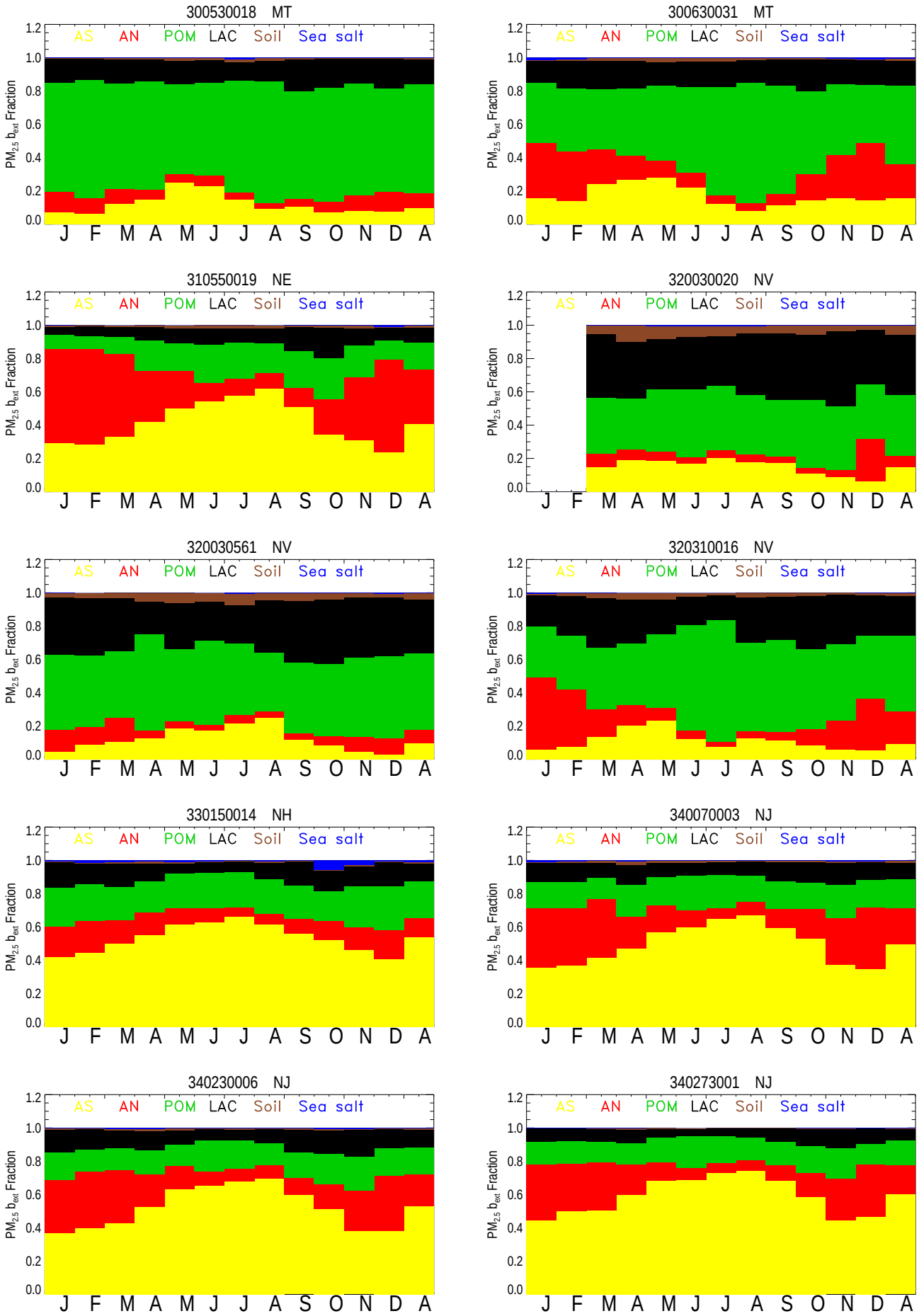
300530018 MT
300630031 MT
310550019 NE
320030020 NV
320030561 NV
320310016 NV
330150014 NH
340070003 NJ
340230006 NJ
340273001 NJ
AS AN POM LAC Soil Sea salt
PM2.5 bext Fraction
0.0 0.2 0.4 0.6 0.8 1.0 1.2
J F M A M J J A S O N D A

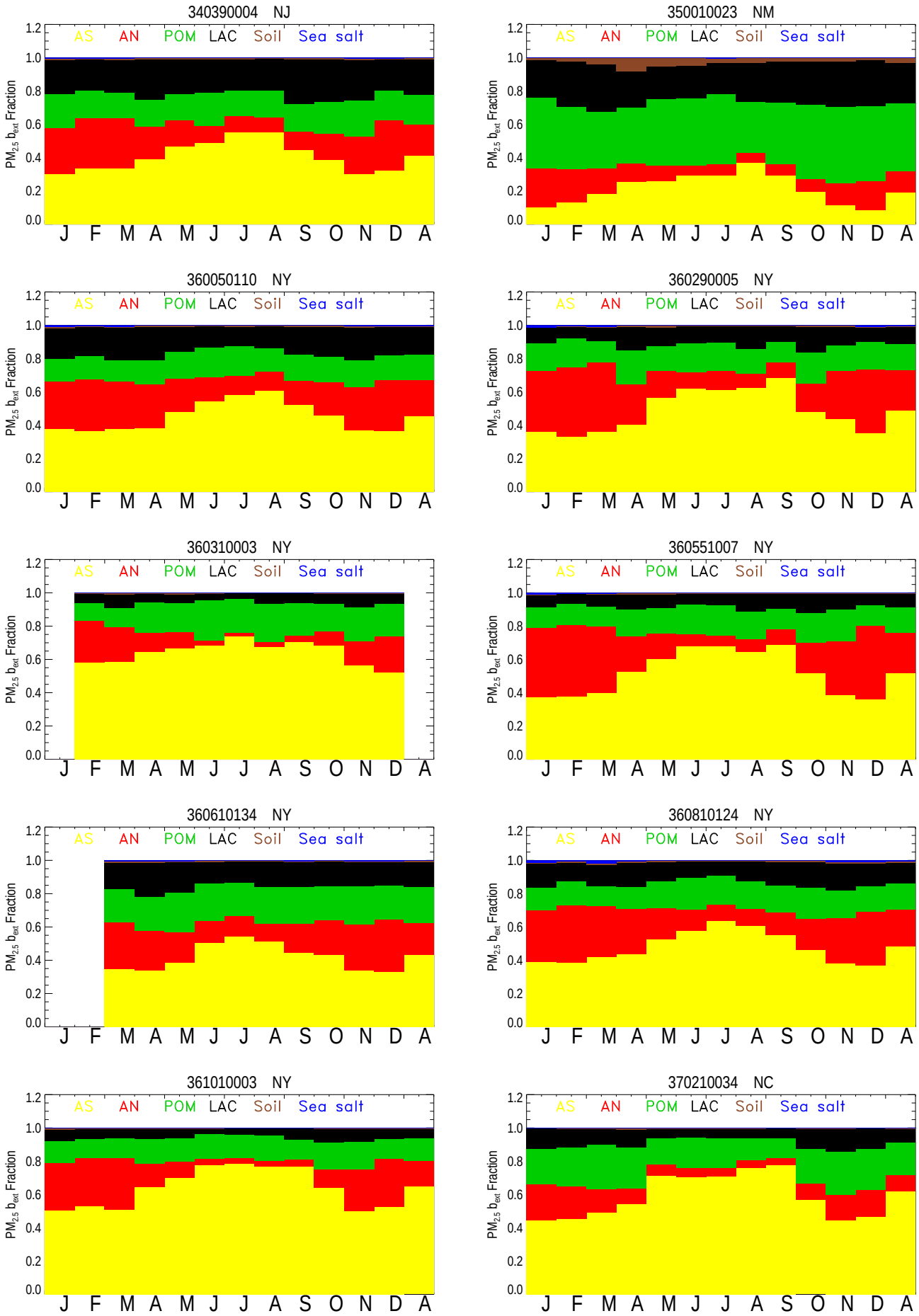
340390004 NJ
350010023 NM
360050110 NY
360290005 NY
360310003 NY
360551007 NY
360610134 NY
360810124 NY
361010003 NY
370210034 NC
AS AN POM LAC Soil Sea salt
PM2.5 bext Fraction
0.0 0.2 0.4 0.6 0.8 1.0 1.2
J F M A M J J A S O N D A

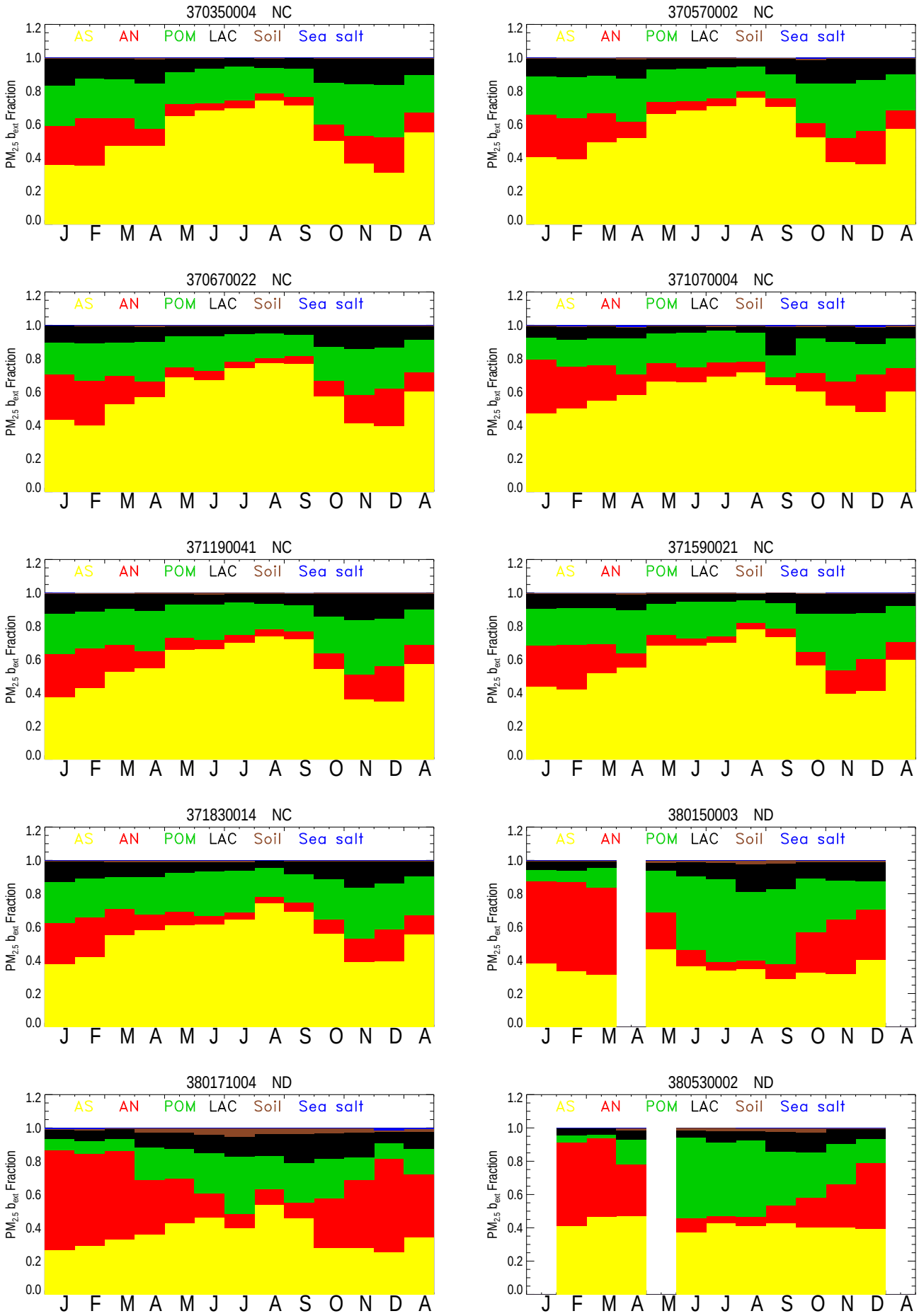
370350004 NC
370570002 NC
370670022 NC
371070004 NC
371190041 NC
371590021 NC
371830014 NC
380150003 ND
380171004 ND
380530002 ND
AS AN POM LAC Soil Sea salt
PM2.5 bext Fraction
0.0 0.2 0.4 0.6 0.8 1.0 1.2
J F M A M J J A S O N D A

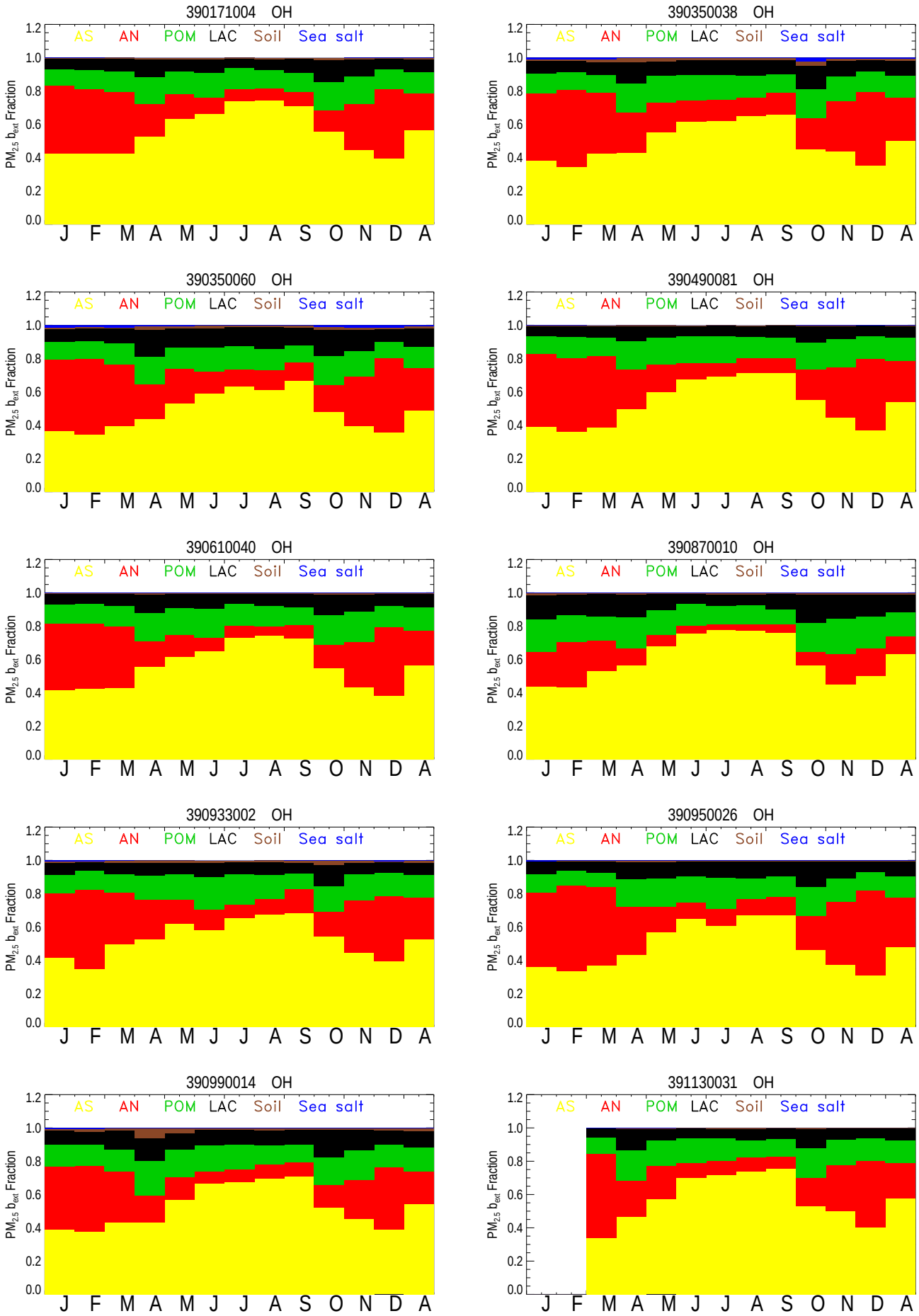
390171004 OH
390350038 OH
390350060 OH
390490081 OH
390610040 OH
390870010 OH
390933002 OH
390950026 OH
390990014 OH
391130031 OH
AS AN POM LAC Soil Sea salt
PM2.5 bext Fraction
0.0 0.2 0.4 0.6 0.8 1.0 1.2
J F M A M J J A S O N D A

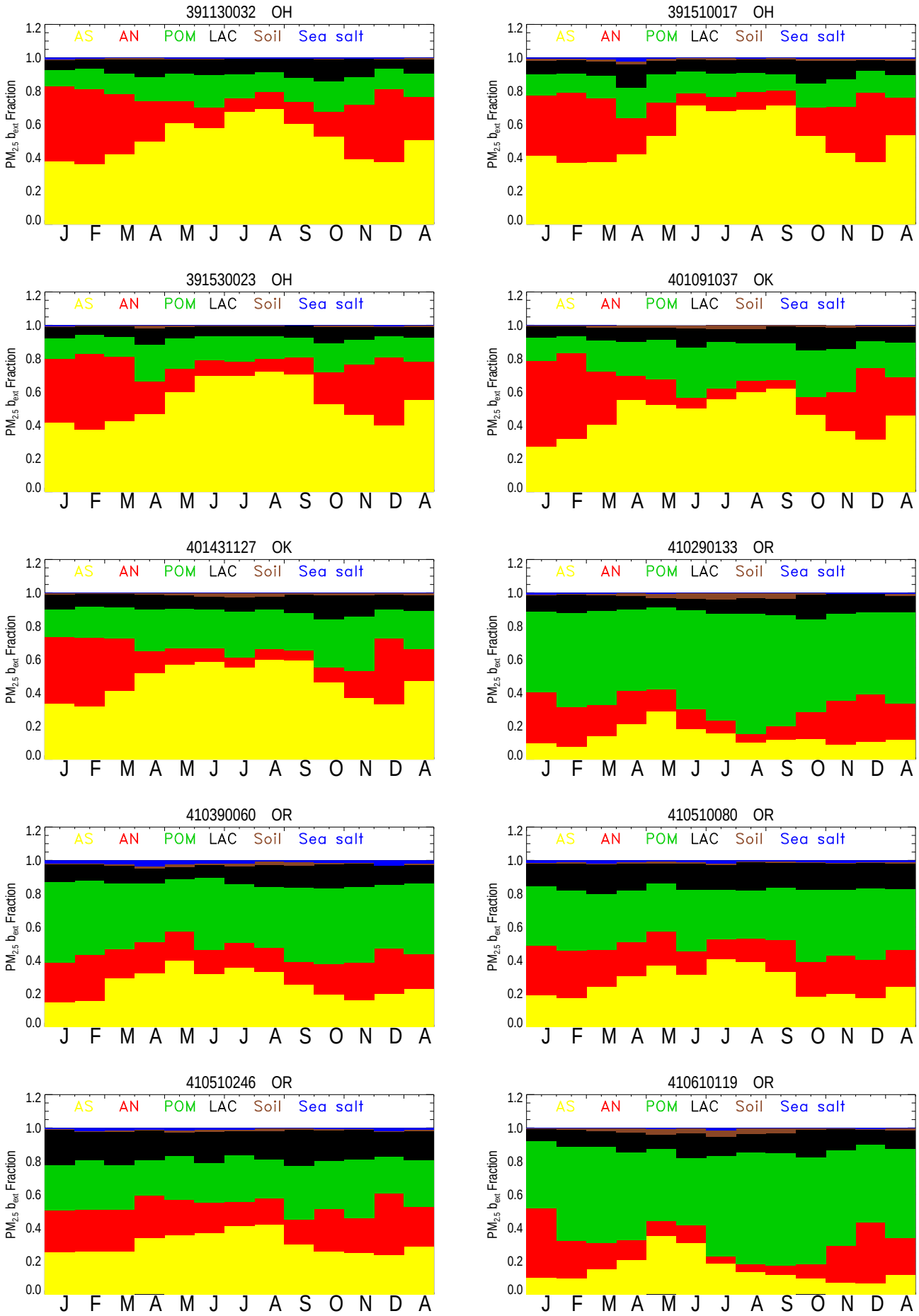
391130032 OH
391510017 OH
391530023 OH
401091037 OK
401431127 OK
410290133 OR
410390060 OR
410510080 OR
410510246 OR
410610119 OR
AS AN POM LAC Soil Sea salt
PM2.5 bext Fraction
0.0 0.2 0.4 0.6 0.8 1.0 1.2
J F M A M J J A S O N D A

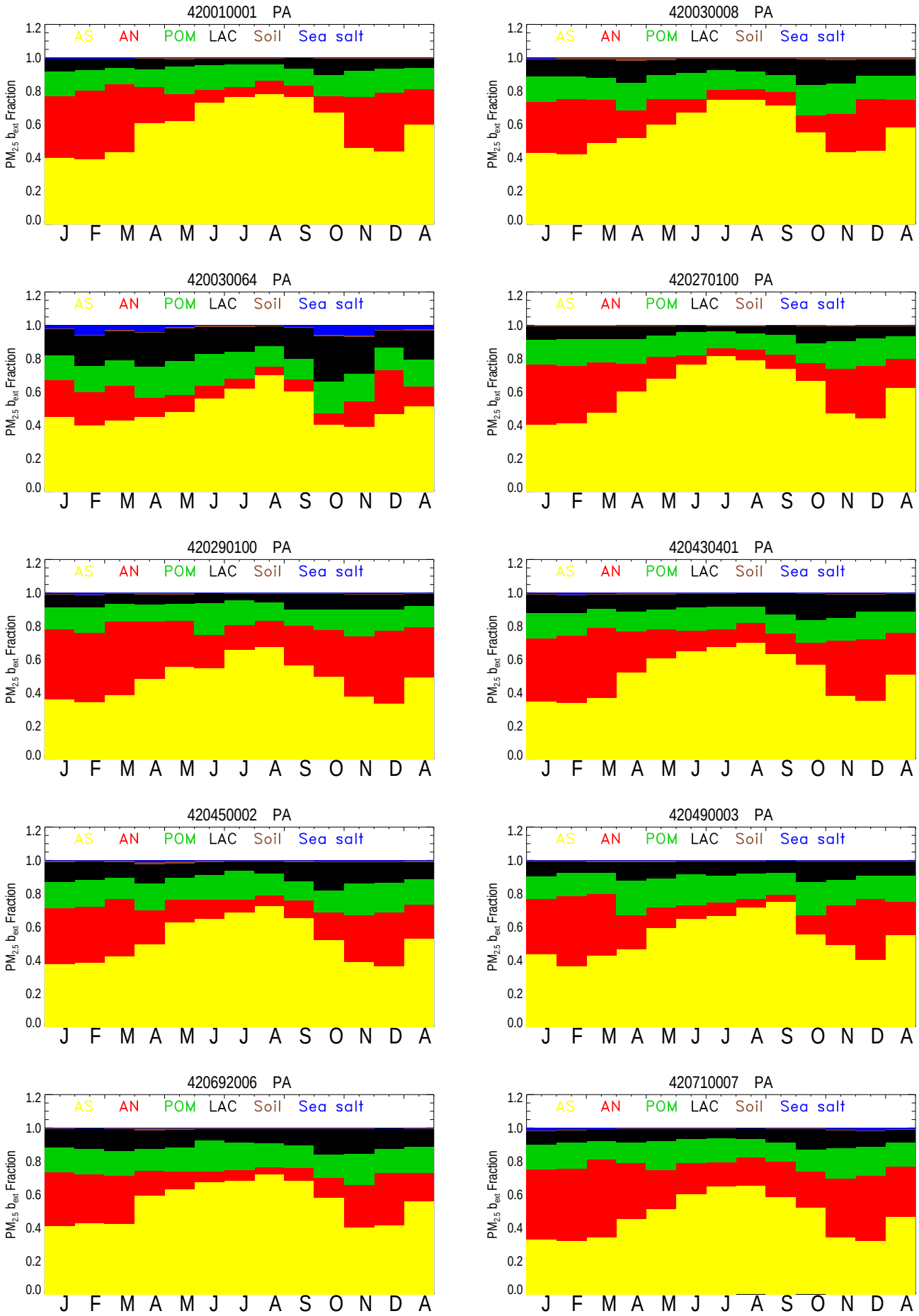
420010001 PA
420030008 PA
420030064 PA
420270100 PA
420290100 PA
420430401 PA
420450002 PA
420490003 PA
420692006 PA
420710007 PA
AS AN POM LAC Soil Sea salt
PM2.5 bext Fraction
0.0 0.2 0.4 0.6 0.8 1.0 1.2
J F M A M J J A S O N D A

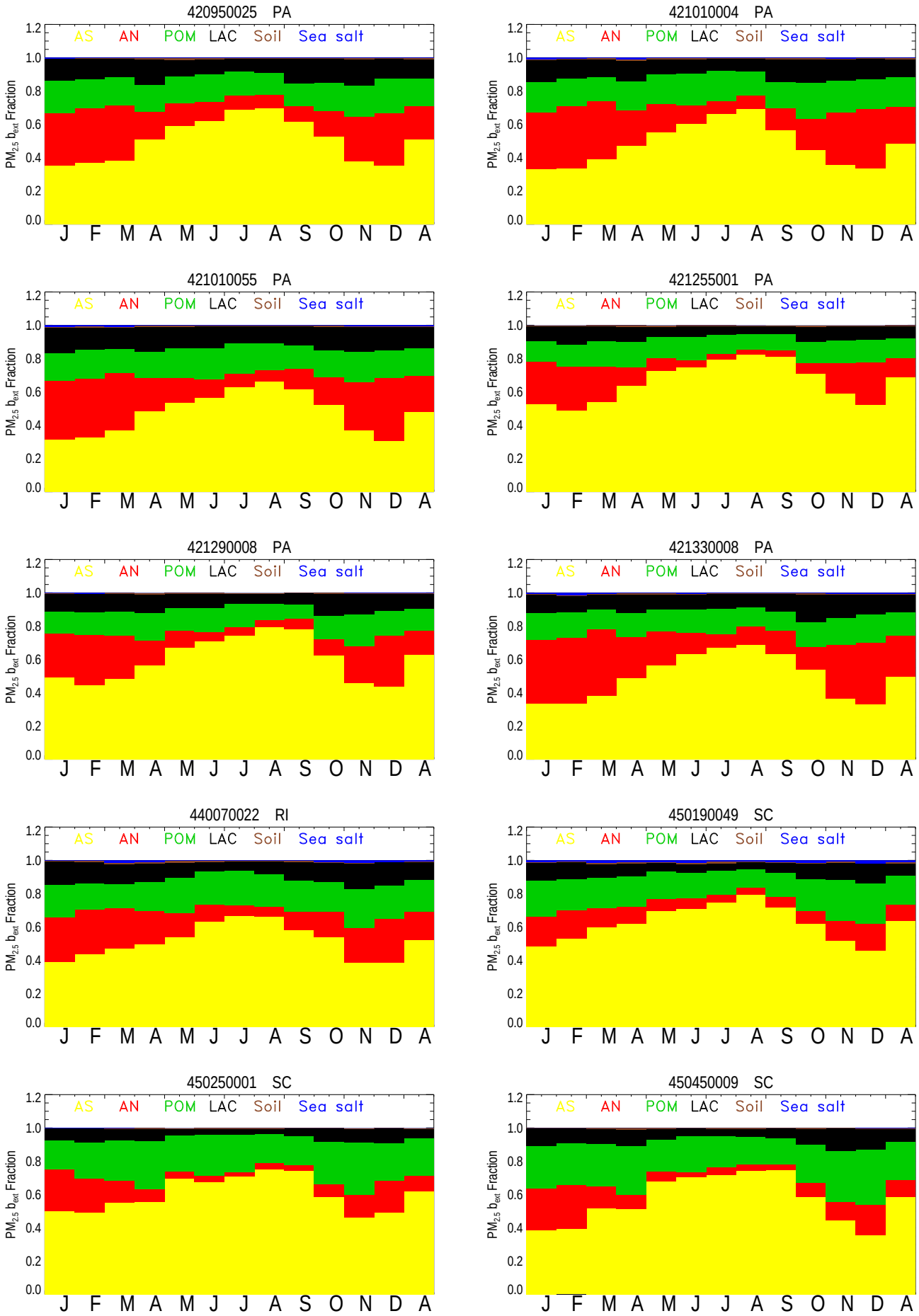
420950025 PA
421010004 PA
421010055 PA
421255001 PA
421290008 PA
421330008 PA
440070022 RI
450190049 SC
450250001 SC
450450009 SC
AS AN POM LAC Soil Sea salt
PM2.5 bext Fraction
0.0 0.2 0.4 0.6 0.8 1.0 1.2
J F M A M J J A S O N D A

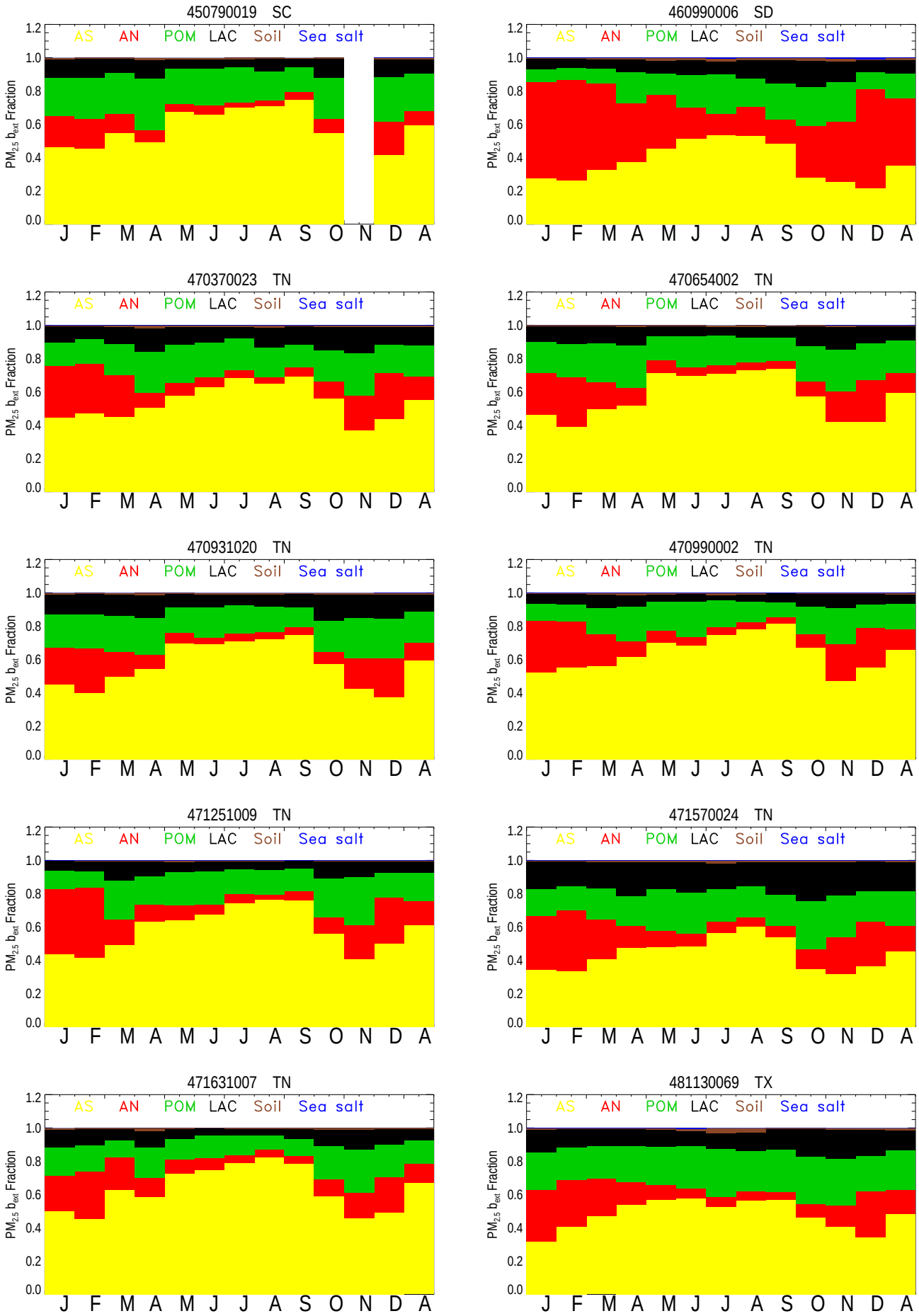
450790019 SC
460990006 SD
470370023 TN
470654002 TN
470931020 TN
470990002 TN
471251009 TN
471570024 TN
471631007 TN
481130069 TX
AS AN POM LAC Soil Sea salt
PM2.5 bext Fraction
0.0 0.2 0.4 0.6 0.8 1.0 1.2
J F M A M J J A S O N D A

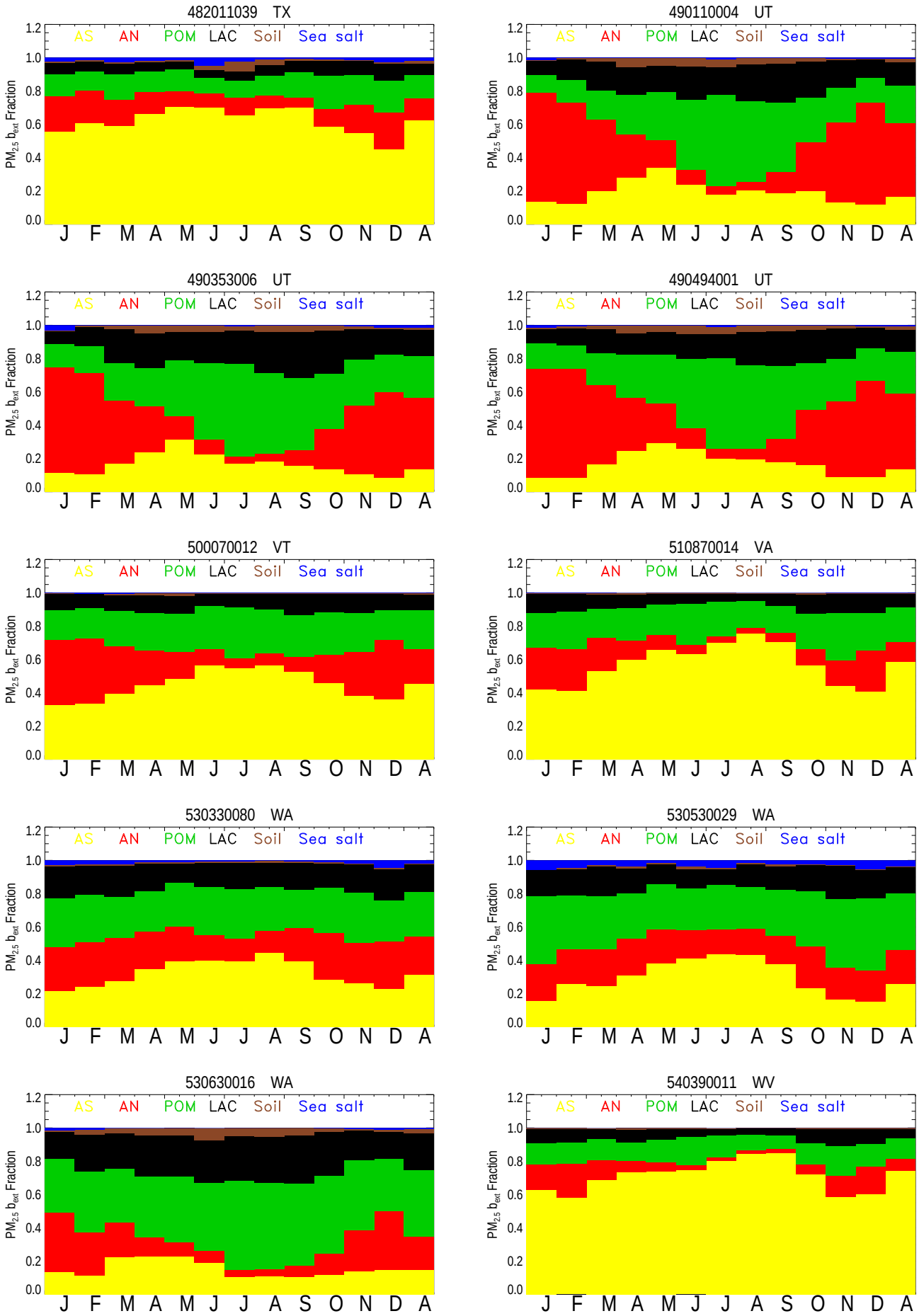
482011039 TX
490110004 UT
490353006 UT
490494001 UT
500070012 VT
510870014 VA
530330080 WA
530530029 WA
530630016 WA
540390011 WV
AS AN POM LAC Soil Sea salt
PM2.5 bext Fraction
0.0 0.2 0.4 0.6 0.8 1.0 1.2
J F M A M J J A S O N D A

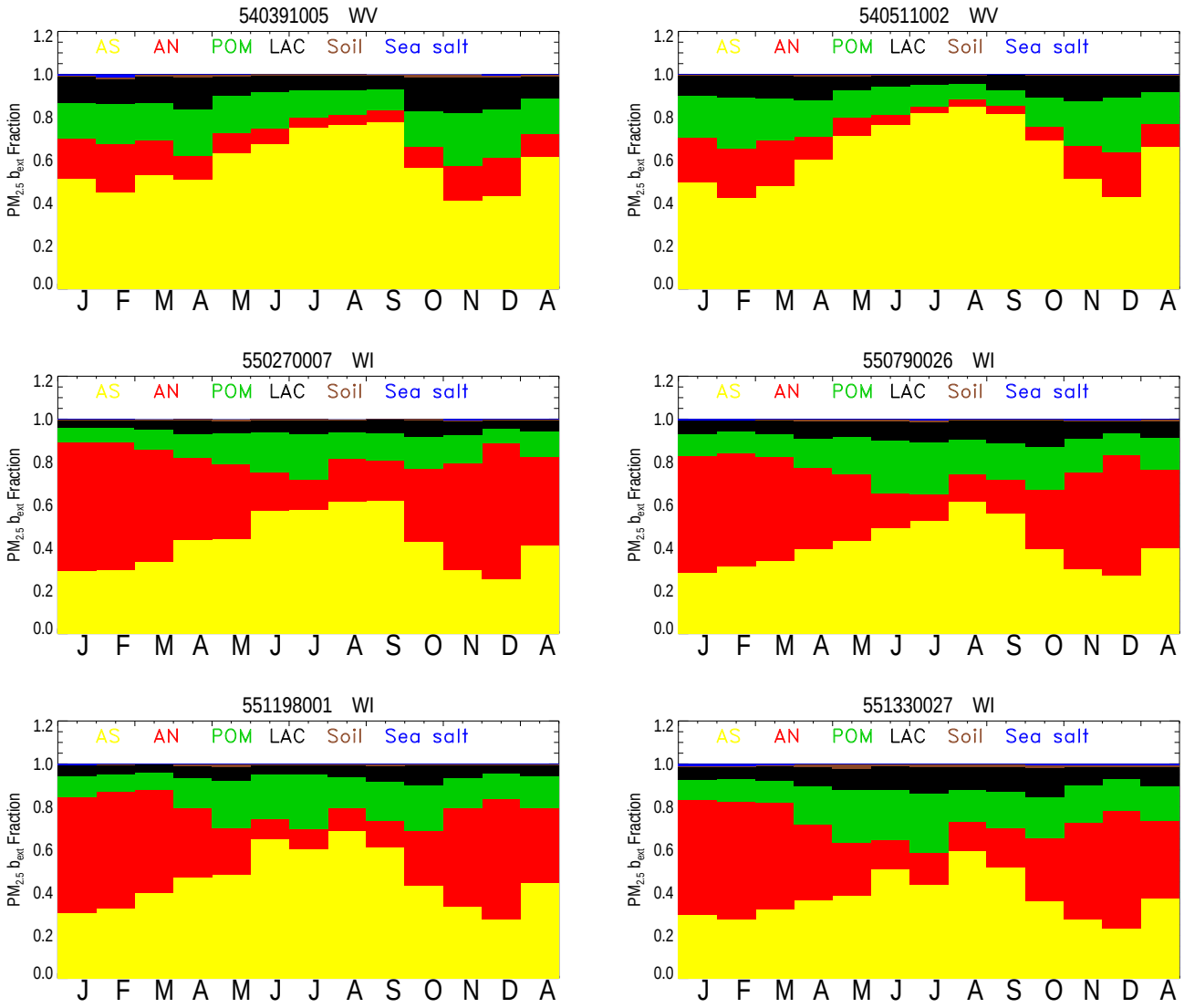
540391005 WV
540511002 WV
550270007 WI
550790026 WI
551198001 WI
551330027 WI
AS AN POM LAC Soil Sea salt
PM2.5 bext Fraction
0.0 0.2 0.4 0.6 0.8 1.0 1.2
J F M A M J J A S O N D A