MONDAY, DECEMBER 1, 1986

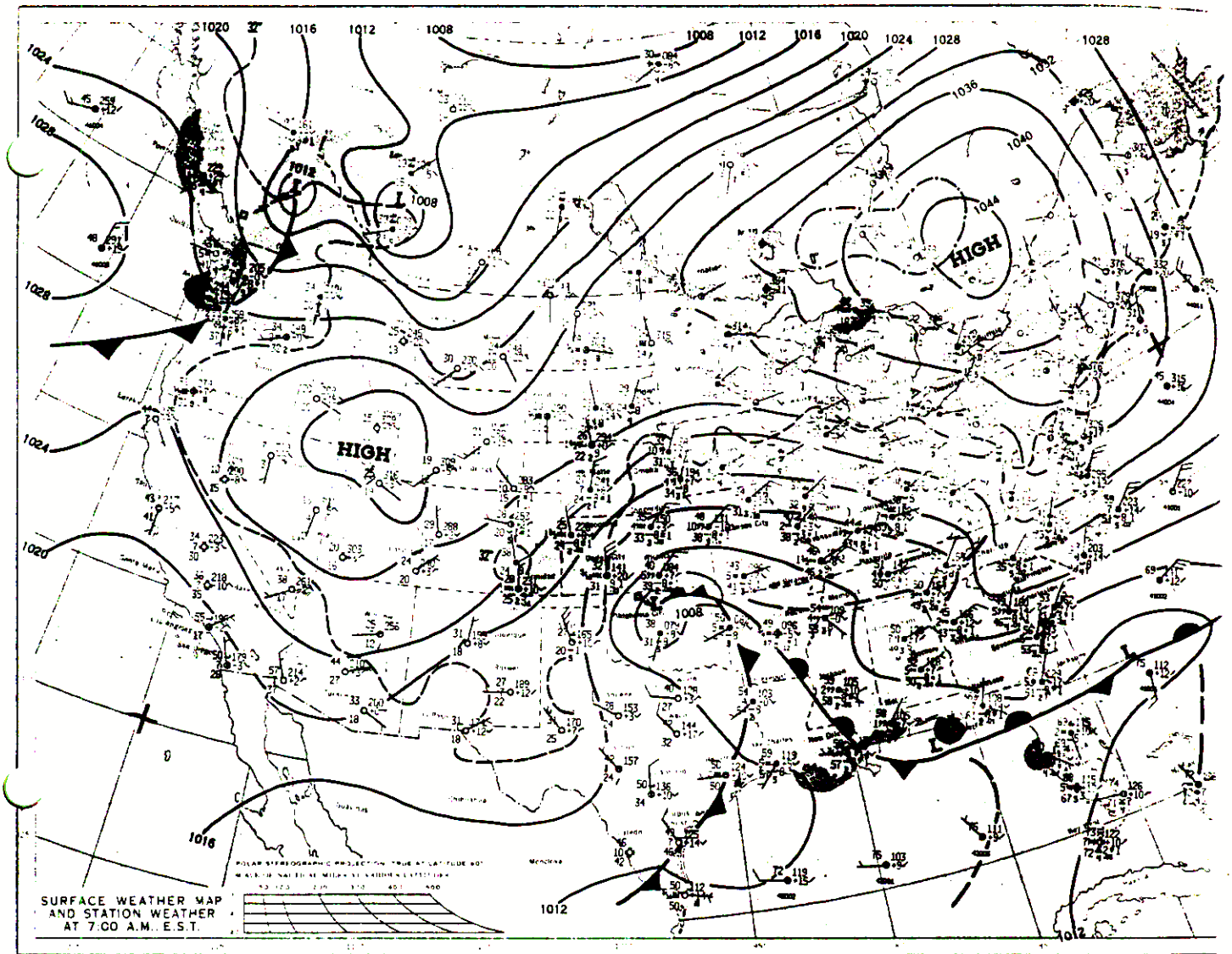

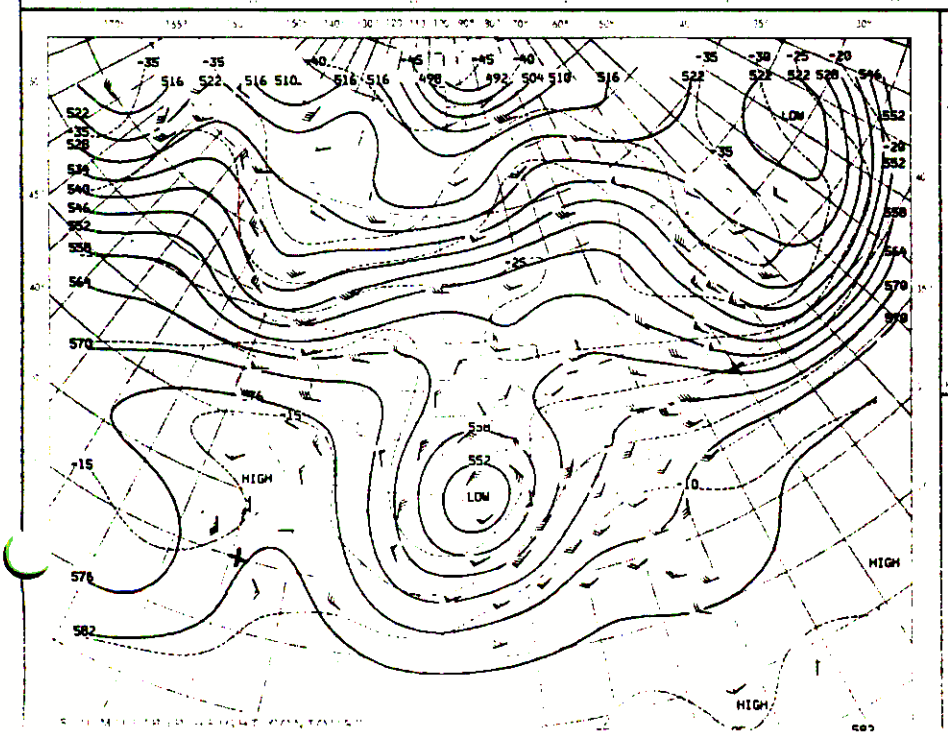

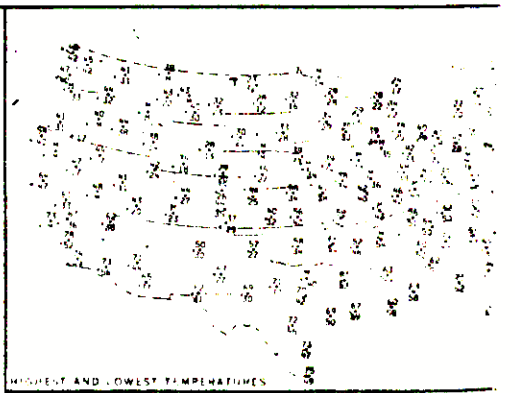

WEDNESDAY, DECEMBER 3, 1986

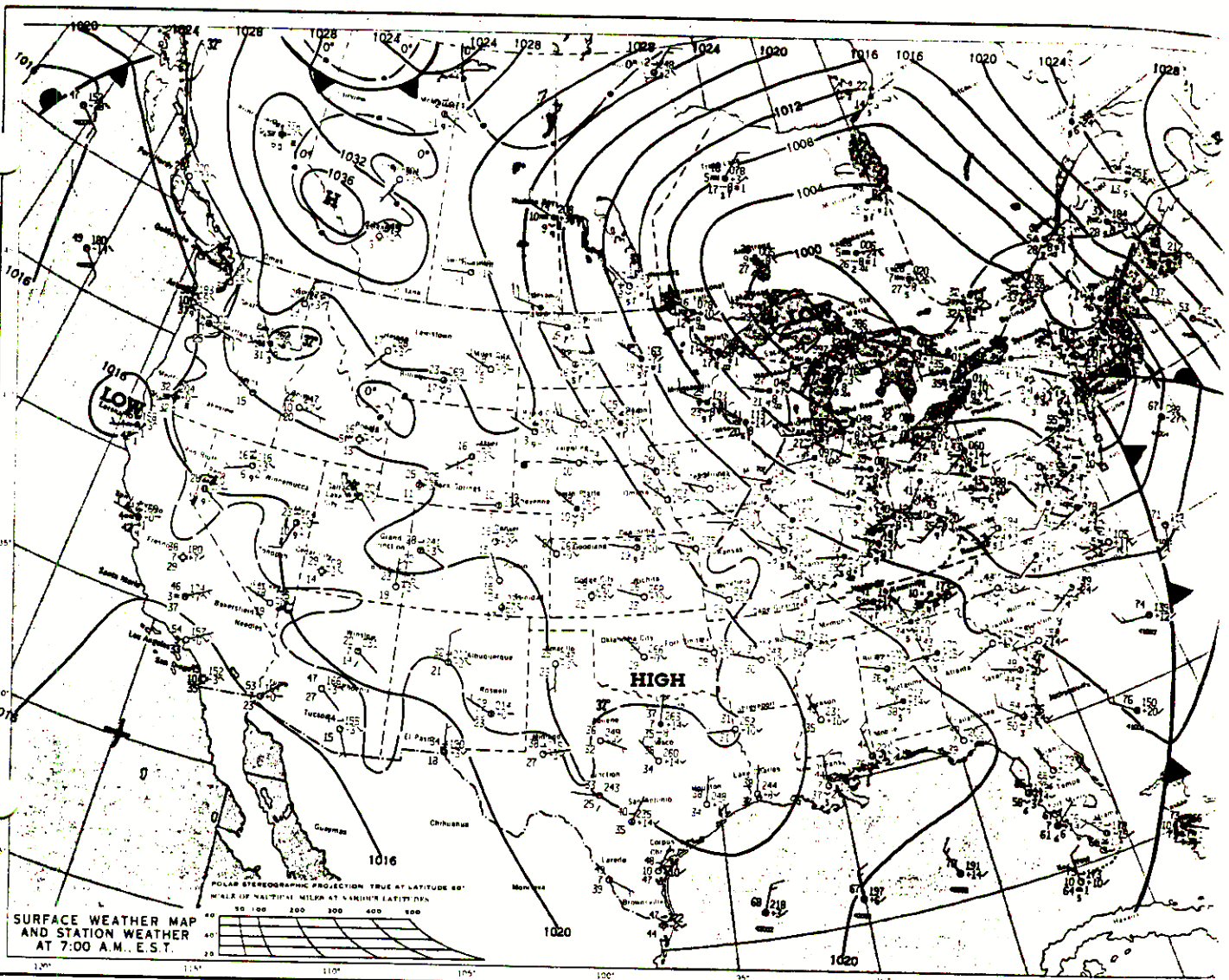

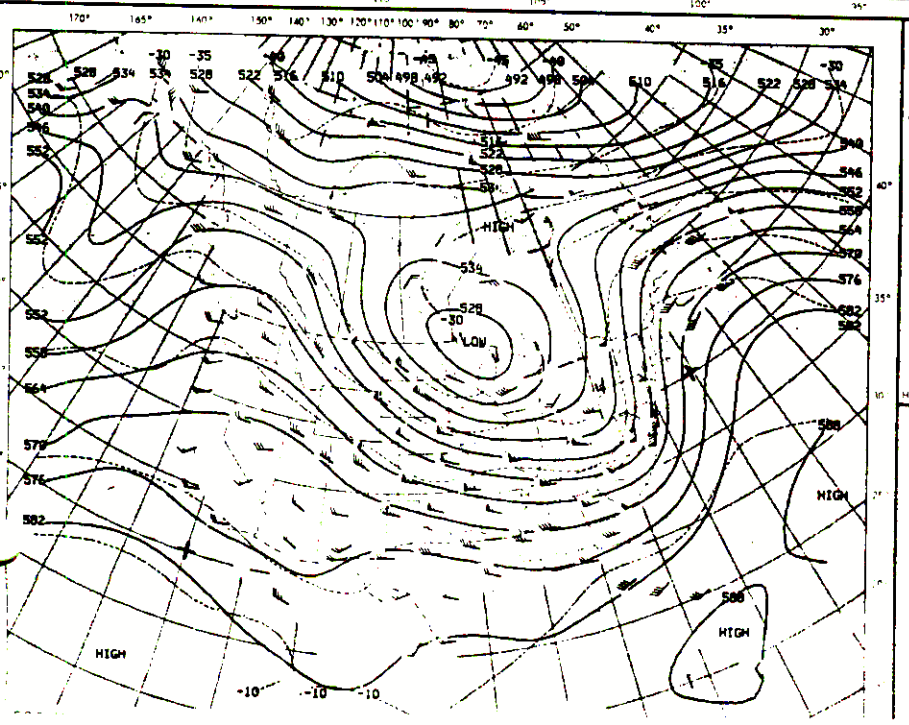

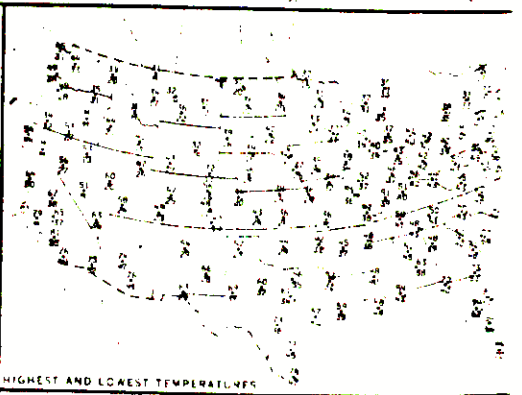

MONDAY, DECEMBER 15, 1986

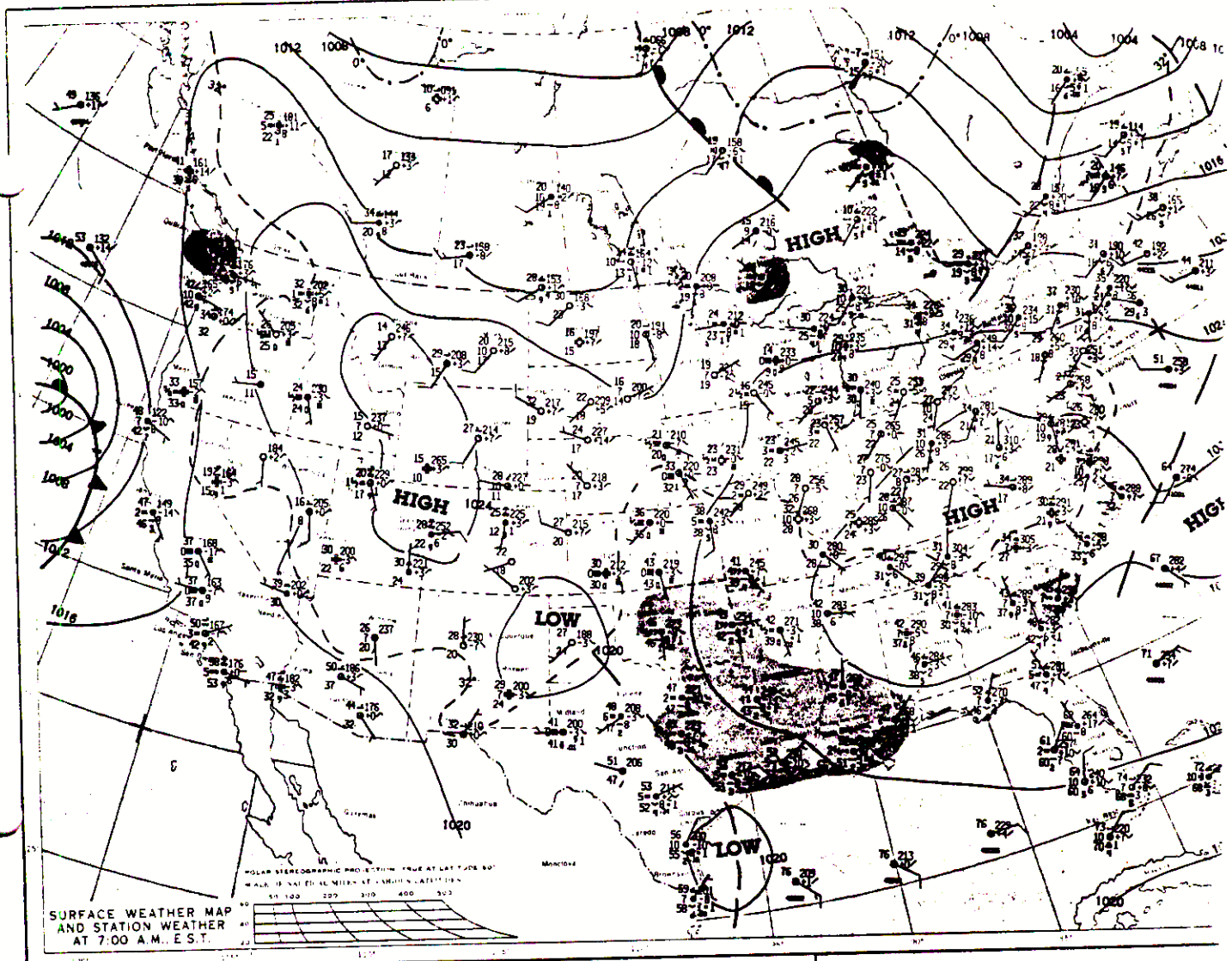

SURFACE WEATHER MAP AND STATION WEATHER AT 7:00 A.M. E.S.T.

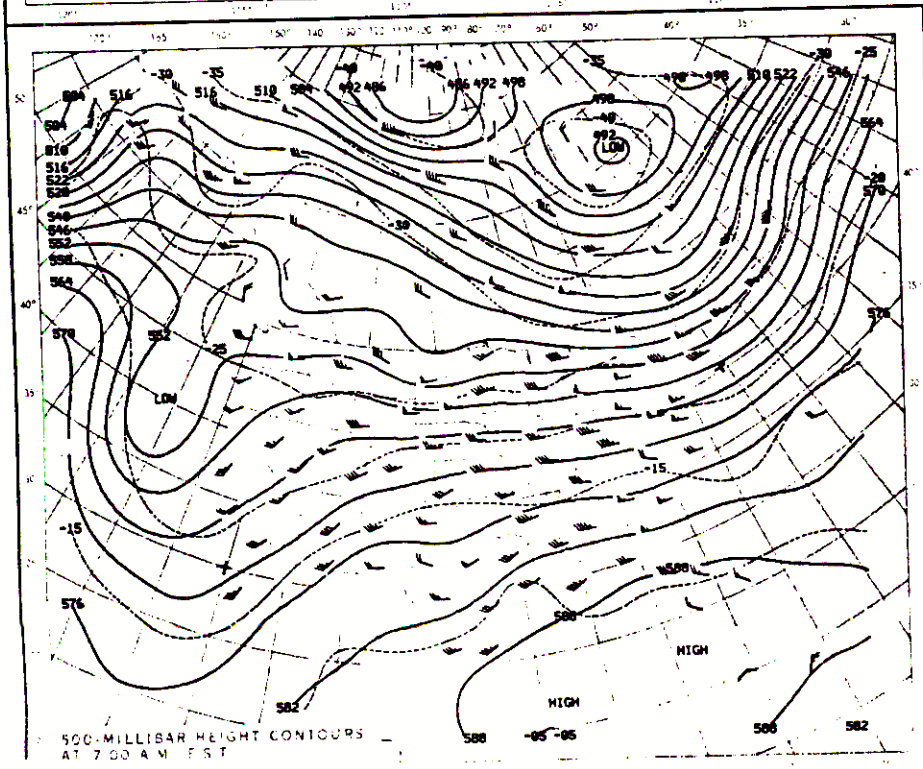

500-MILLIBAR HEIGHT CONTOURS AT 7:00 A.M. EST

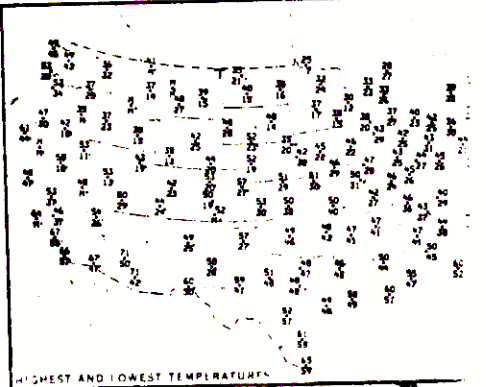

HIGHEST AND LOWEST TEMPERATURES

DNESDAY, DECEMBER 17, 1986

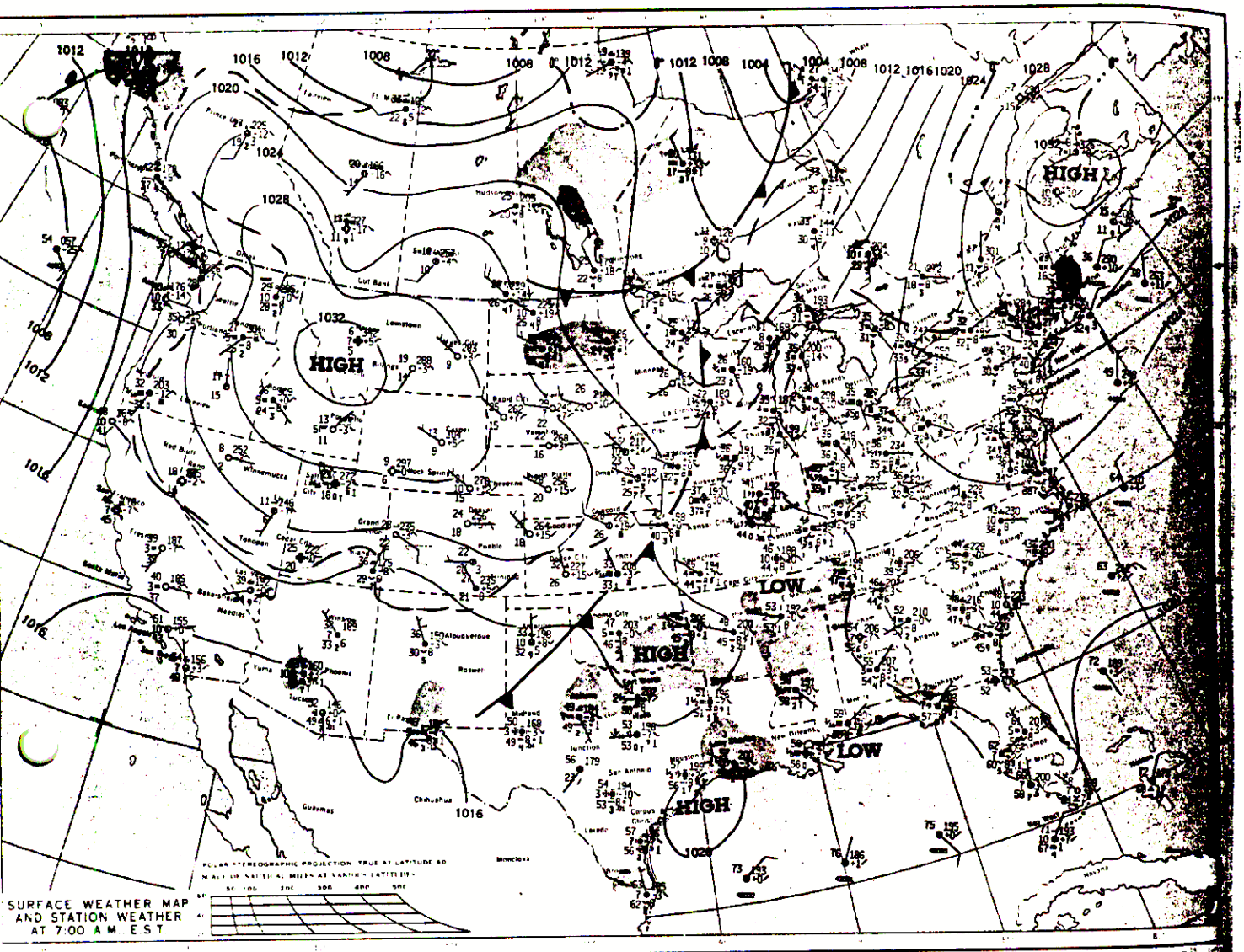

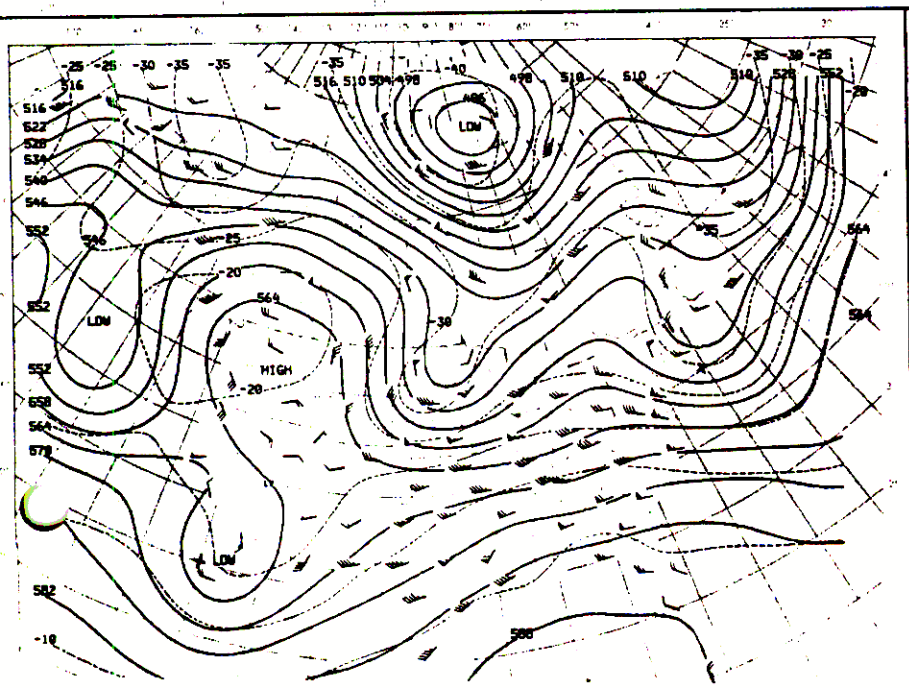

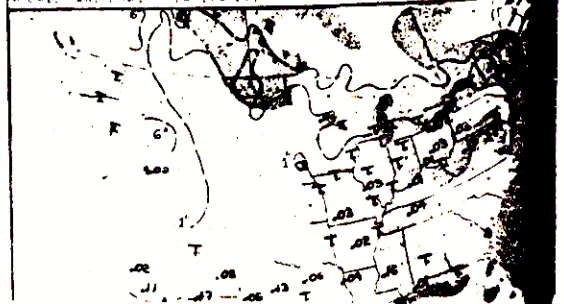

FRIDAY, DECEMBER 19, 1986

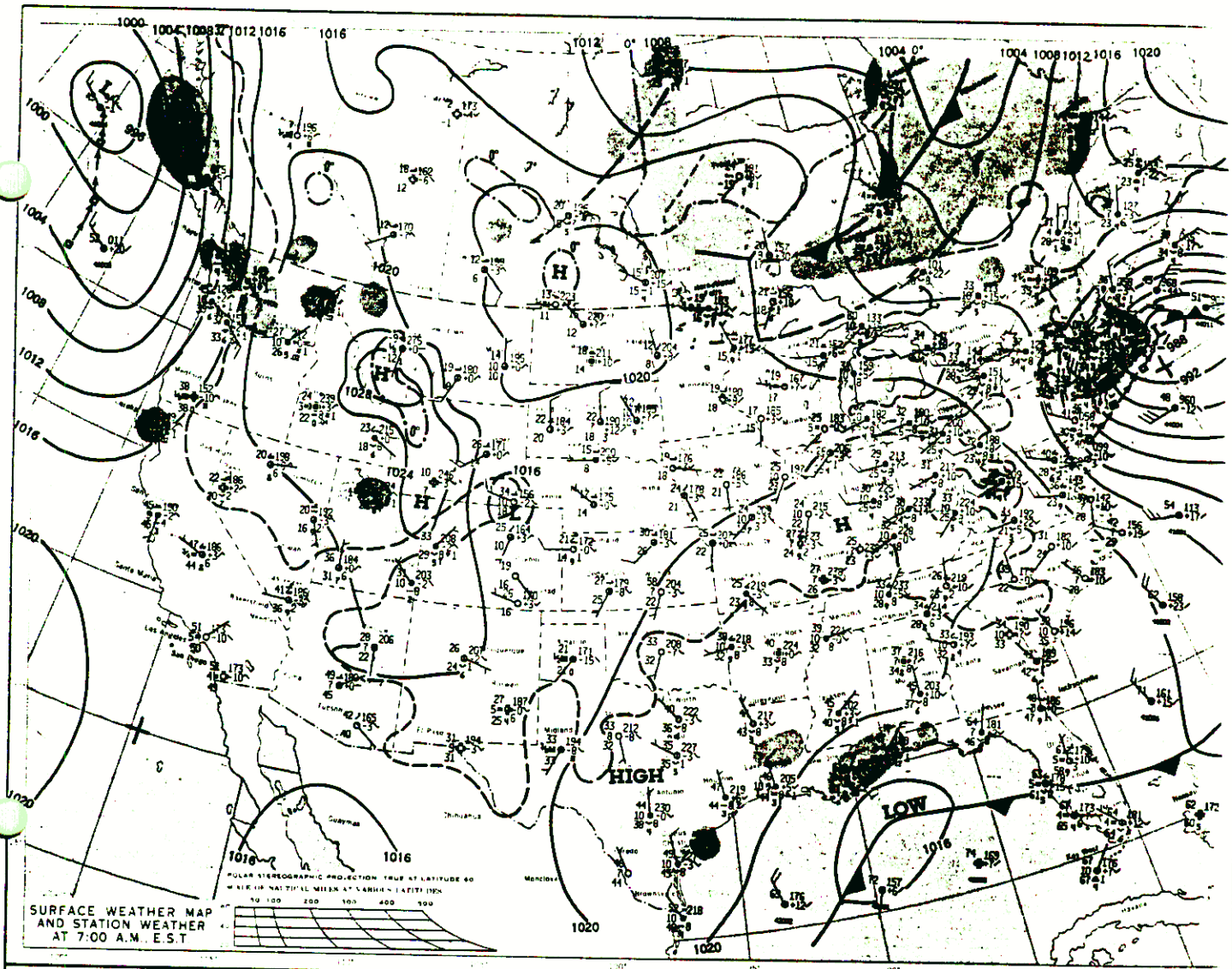

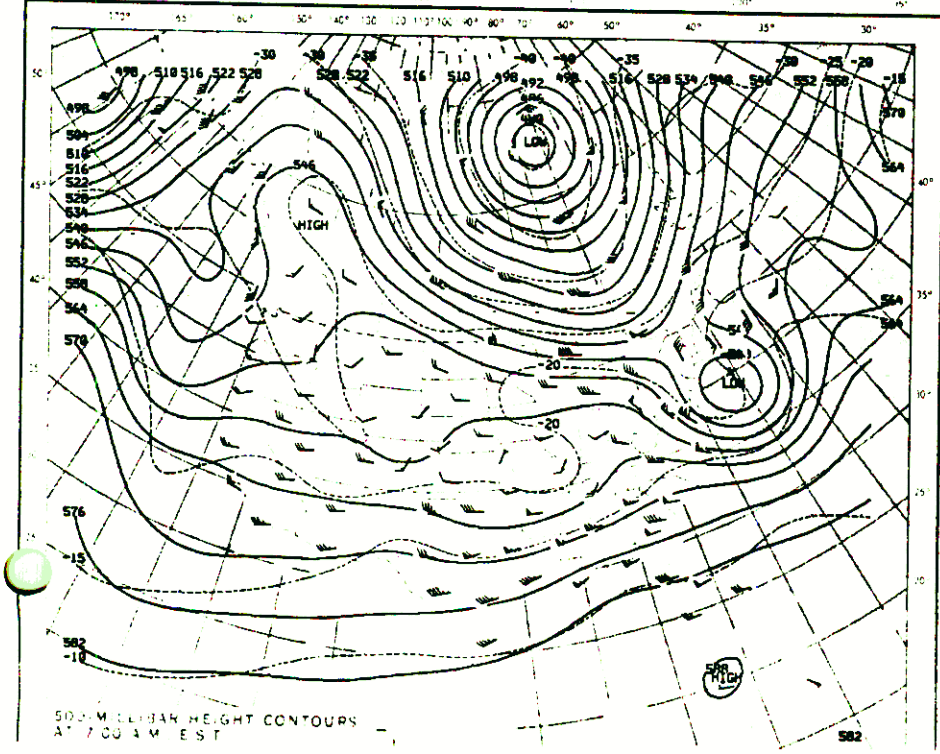

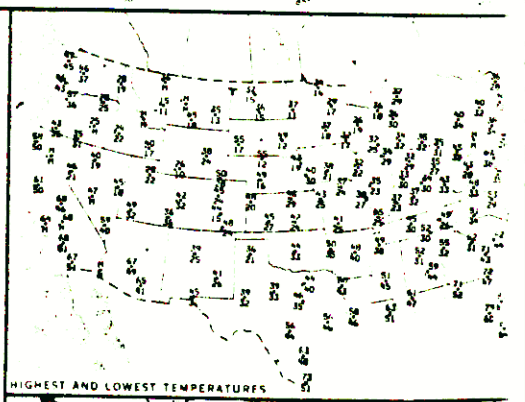

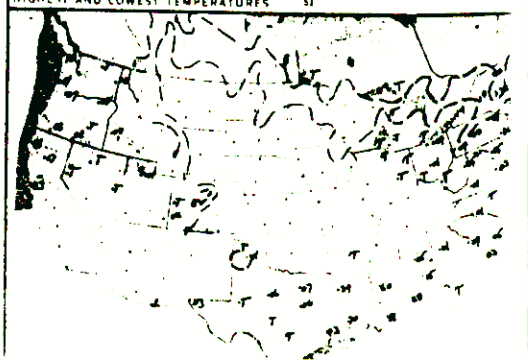

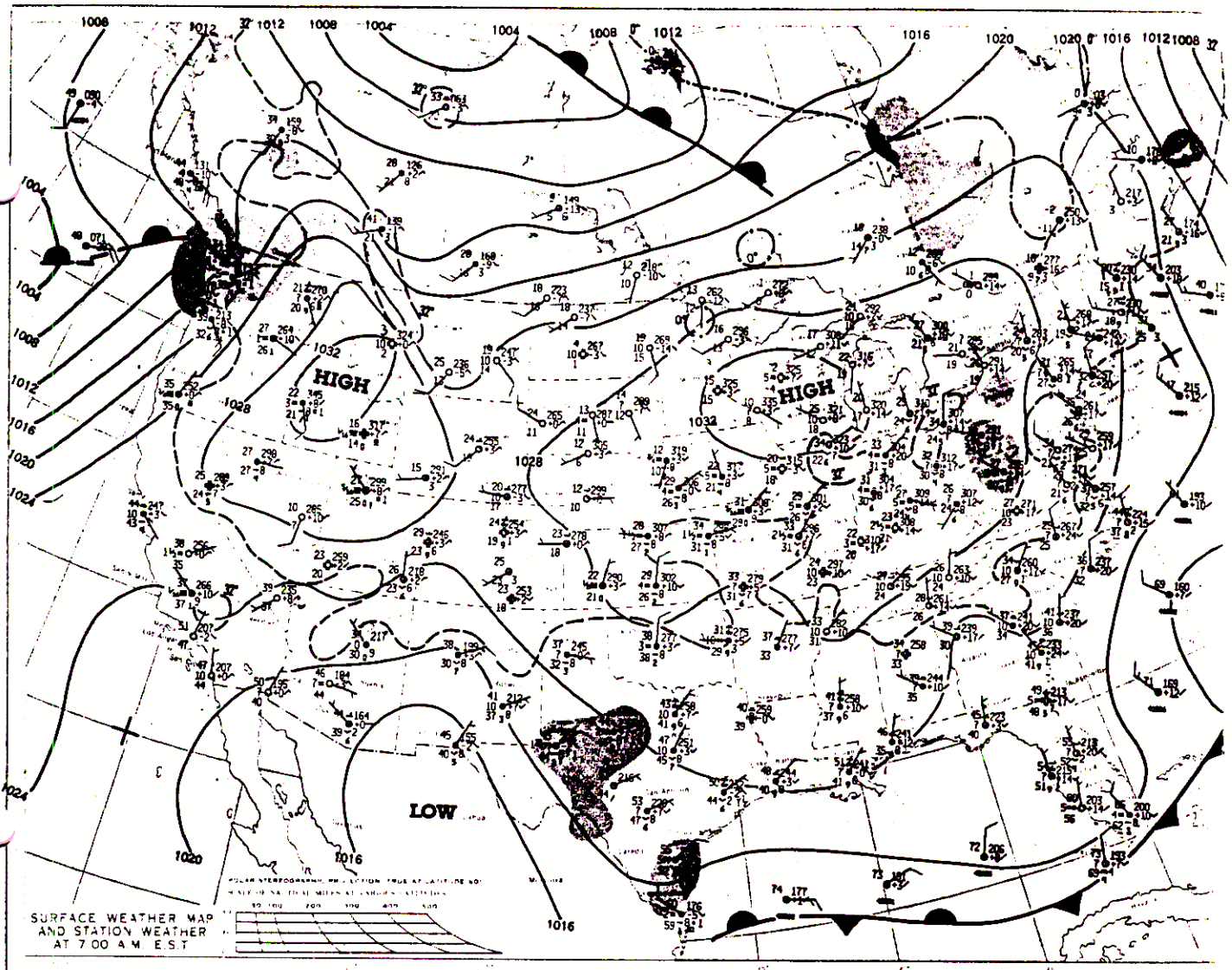
HIGH
HIGH
LOW
SURFACE WEATHER MAP
AND STATION WEATHER
AT 7:00 A.M. E.S.T.

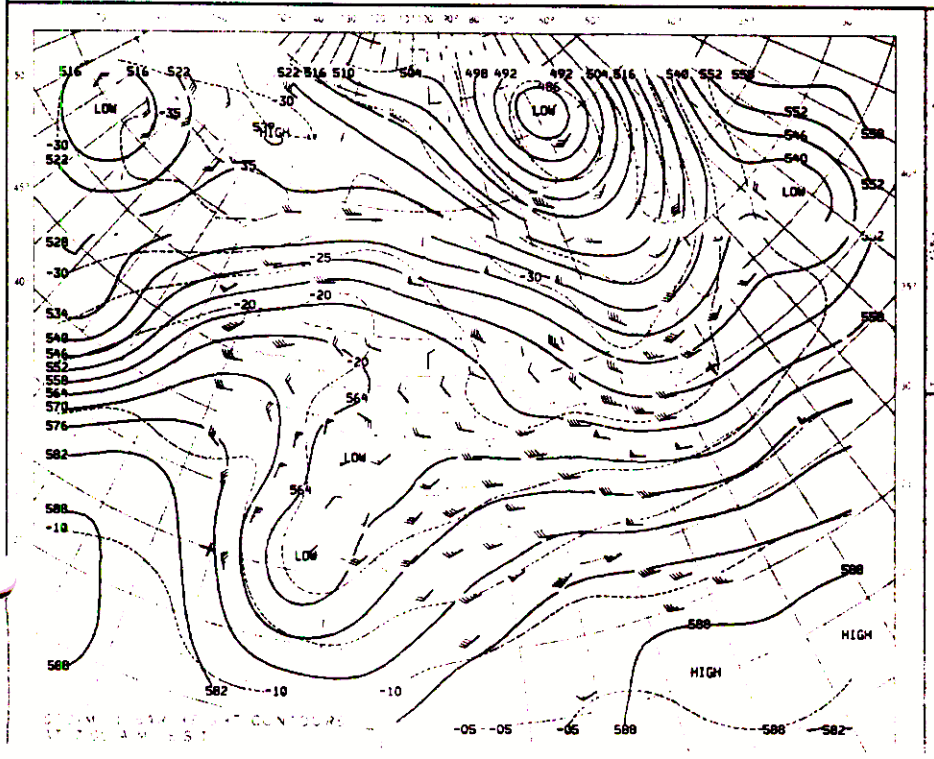
LOW
LOW
HIGH
LOW
LOW
HIGH
HIGH

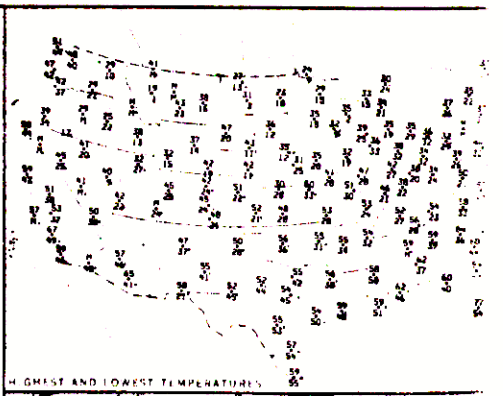
HIGHEST AND LOWEST TEMPERATURES

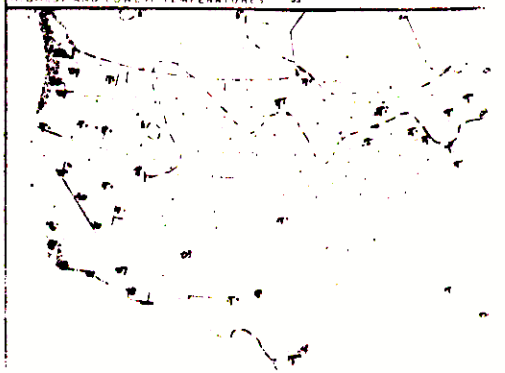

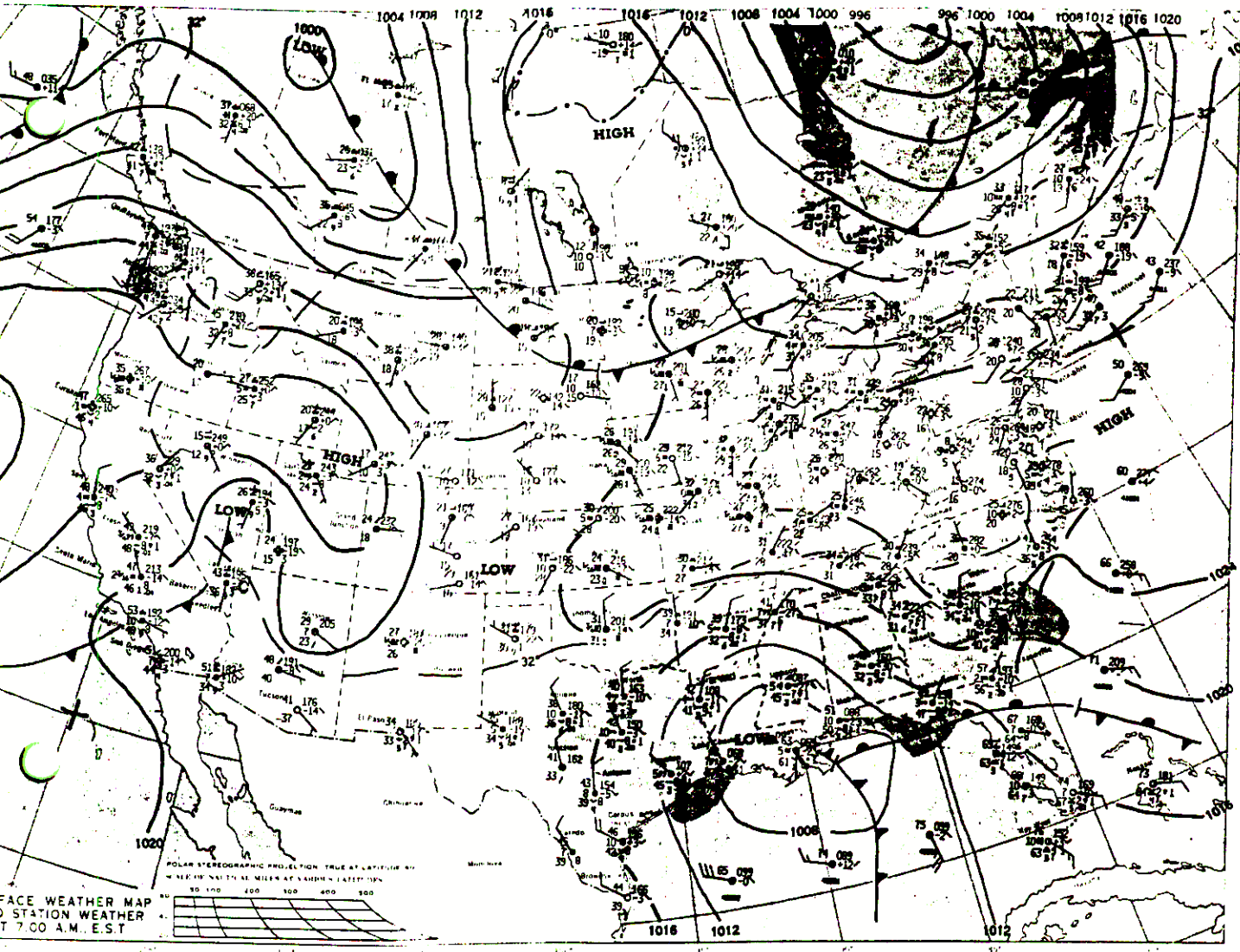
HIGH
LOW
HIGH
LOW
LOW
HIGH
LOW
1020
1016
1012
1008
POLAR STEREOGRAPHIC PROJECTION TRUE AT LATITUDE 60
FACE WEATHER MAP
D STATION WEATHER
T 7:00 A.M. E.S.T

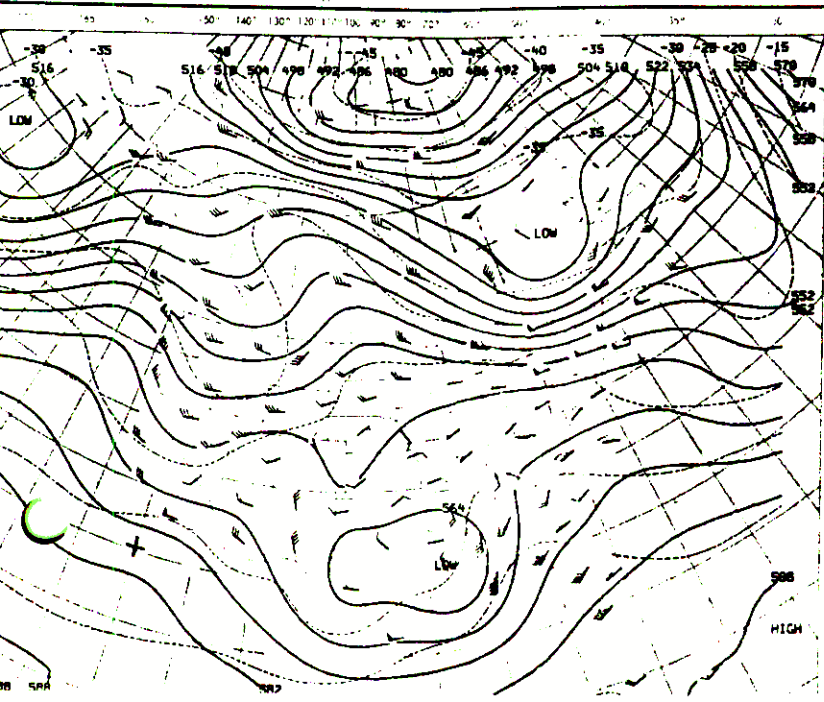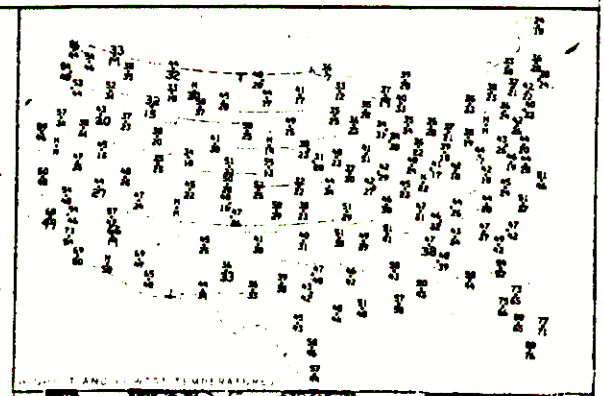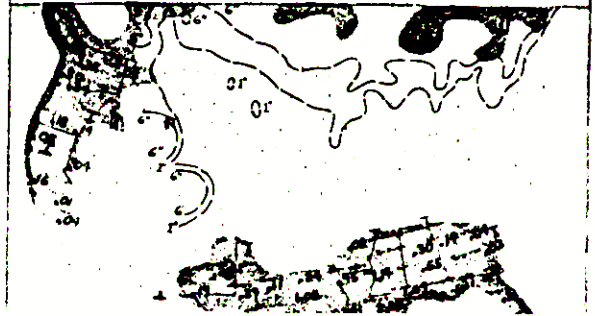
LOW
LOW
LOW
HIGH