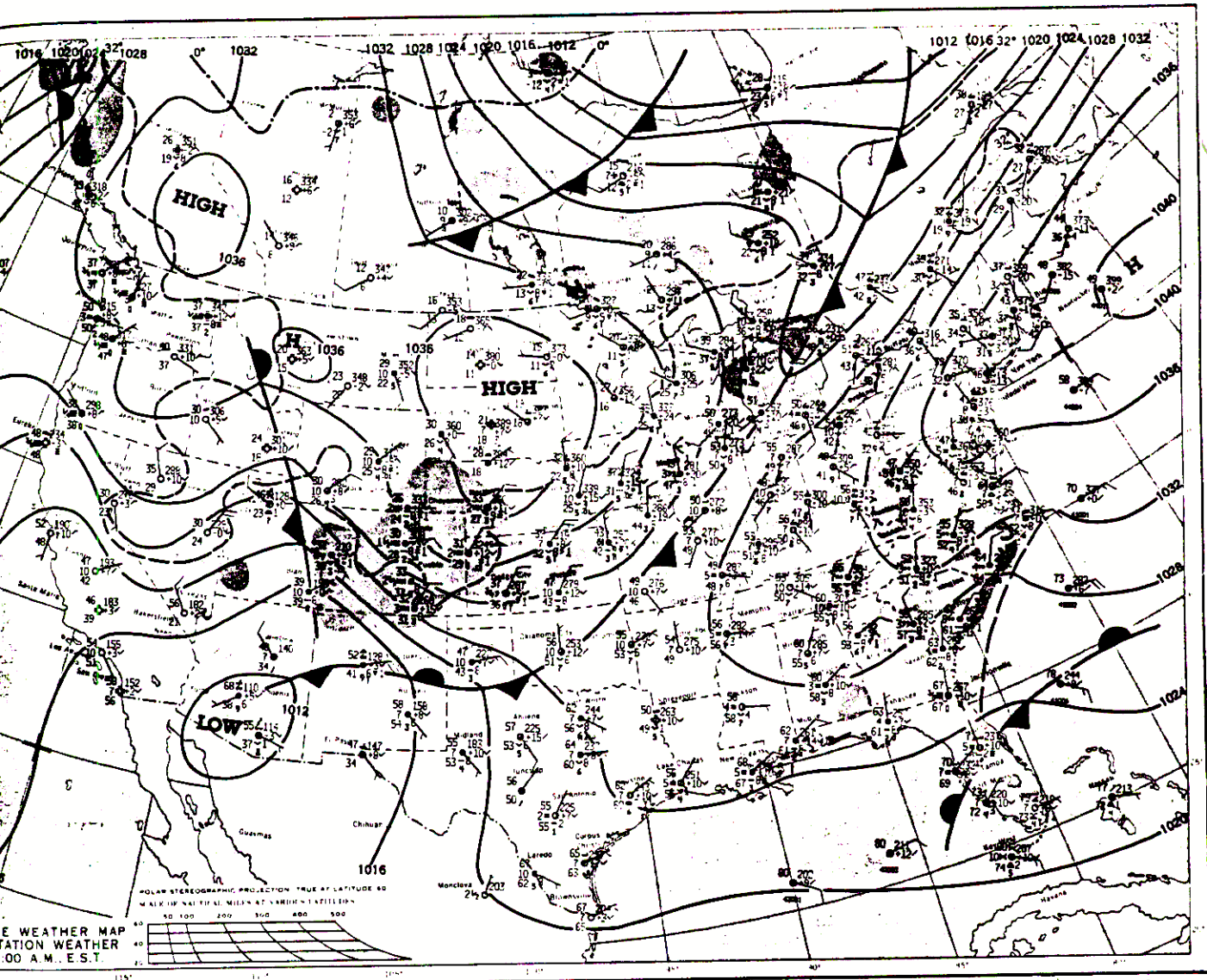
HIGH
HIGH
LOW
POLAR STEREOGRAPHIC PROJECTION TRUE AT LATITUDE 60
E WEATHER MAP
TATION WEATHER
.00 A.M. E.S.T.

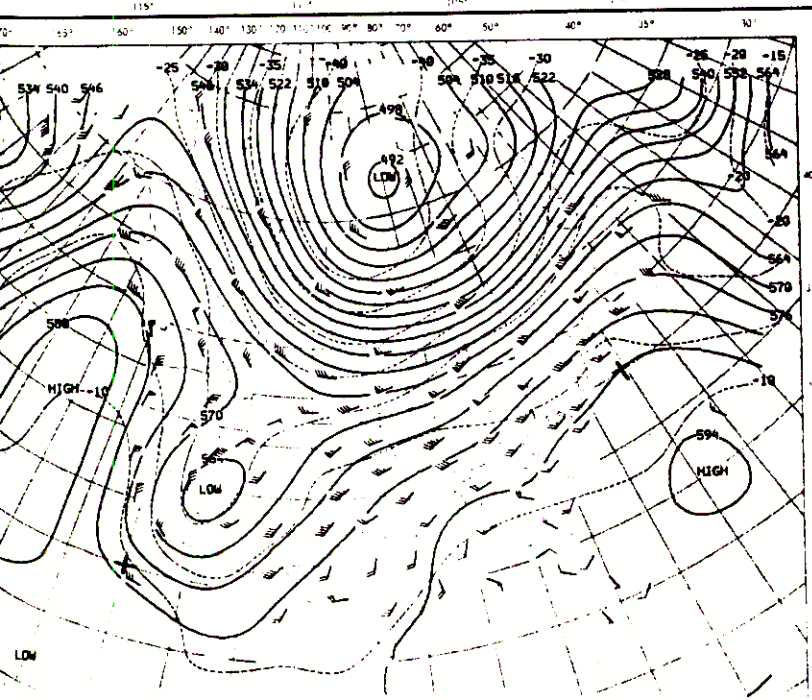
LOW
HIGH
HIGH
LOW

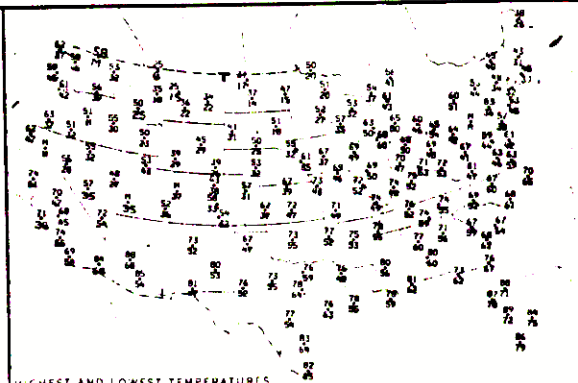
HIGHEST AND LOWEST TEMPERATURES

THURSDAY, NOVEMBER 6, 1986

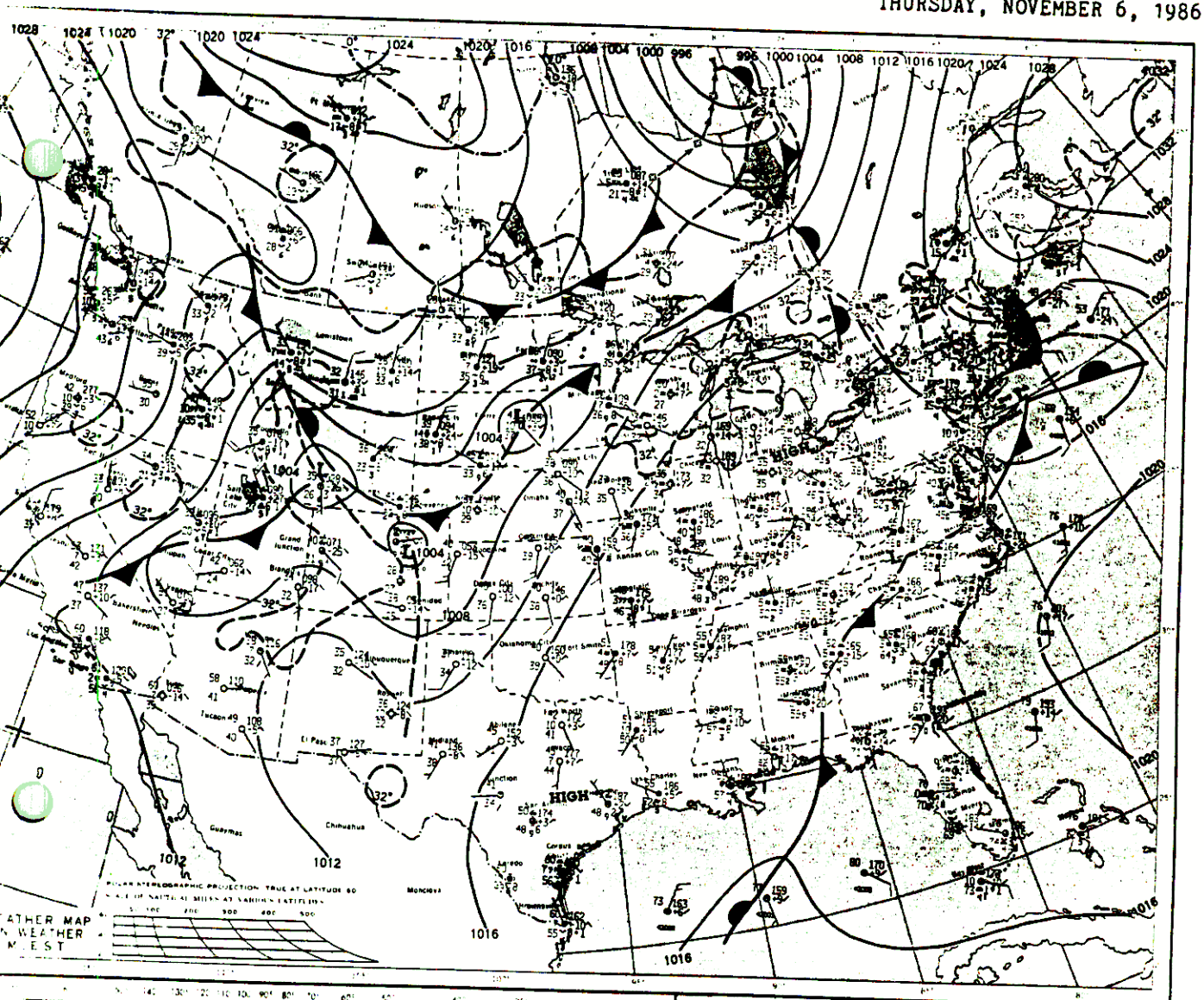

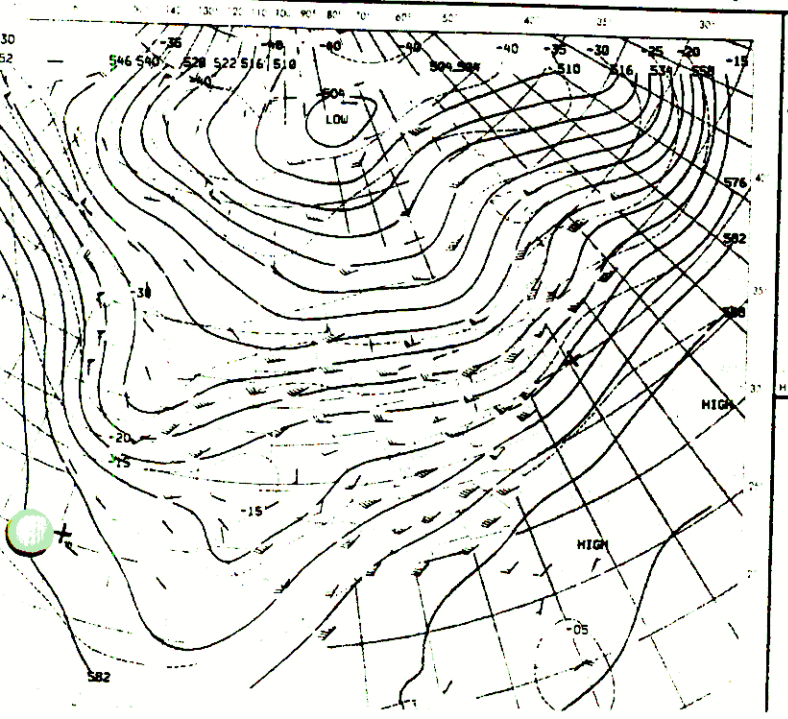

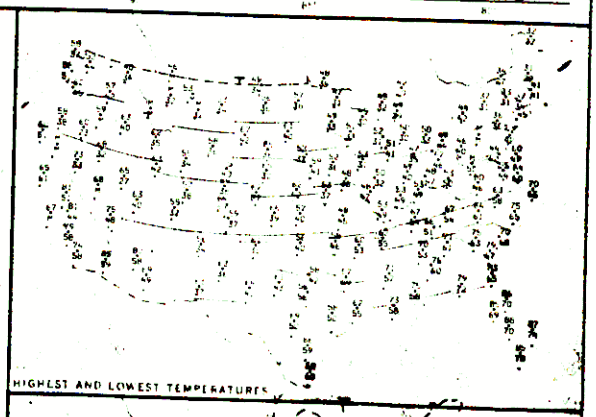

FRIDAY, NOVEMBER 7, 1986

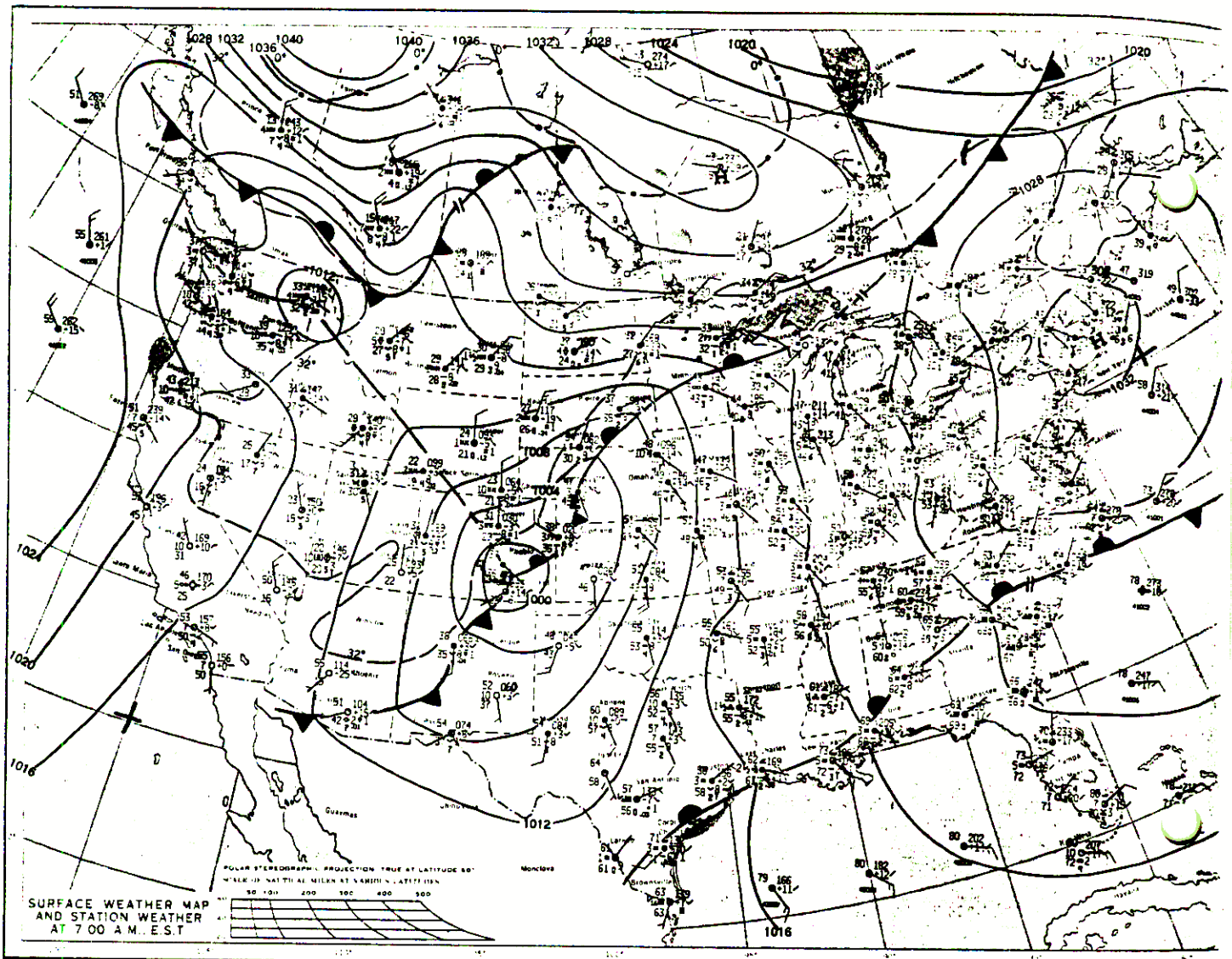

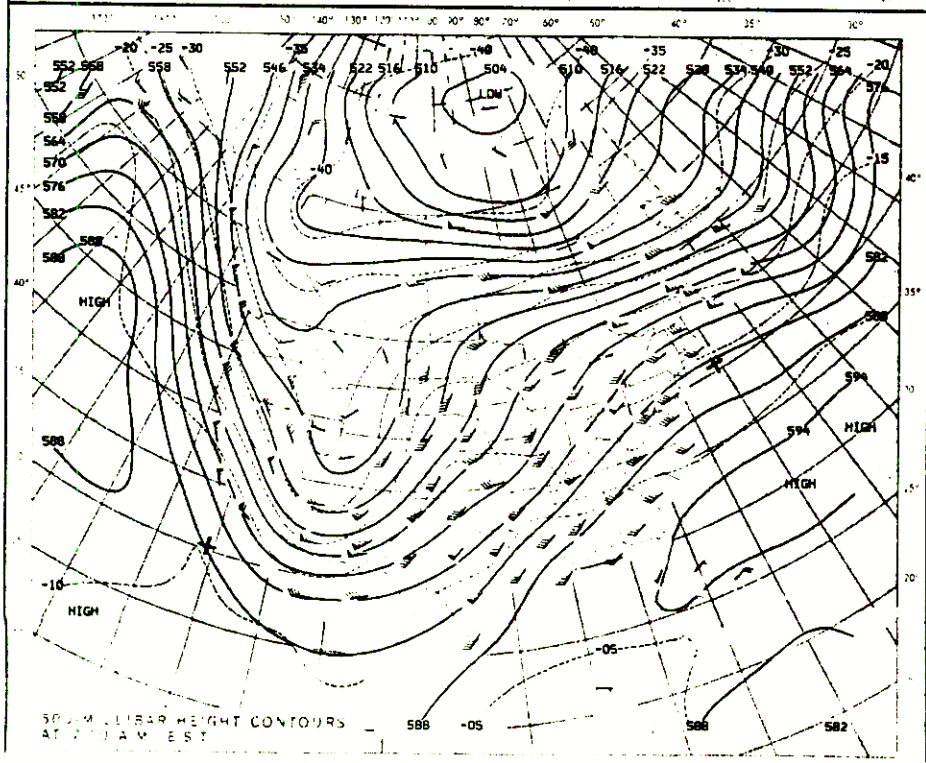

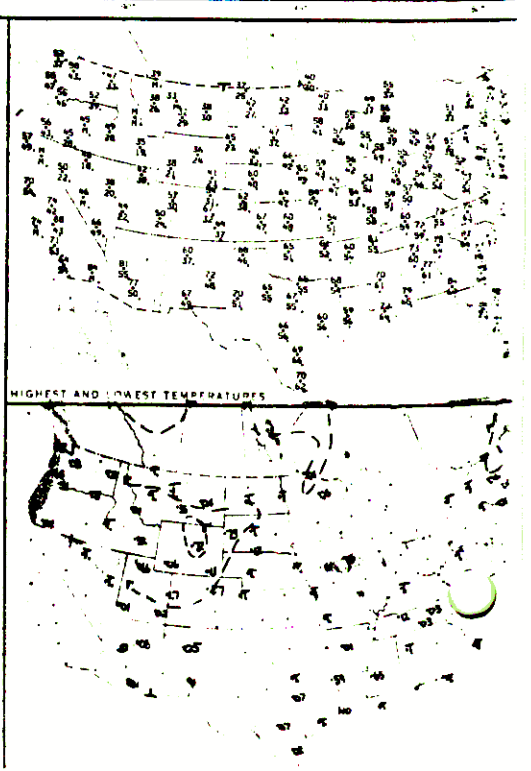

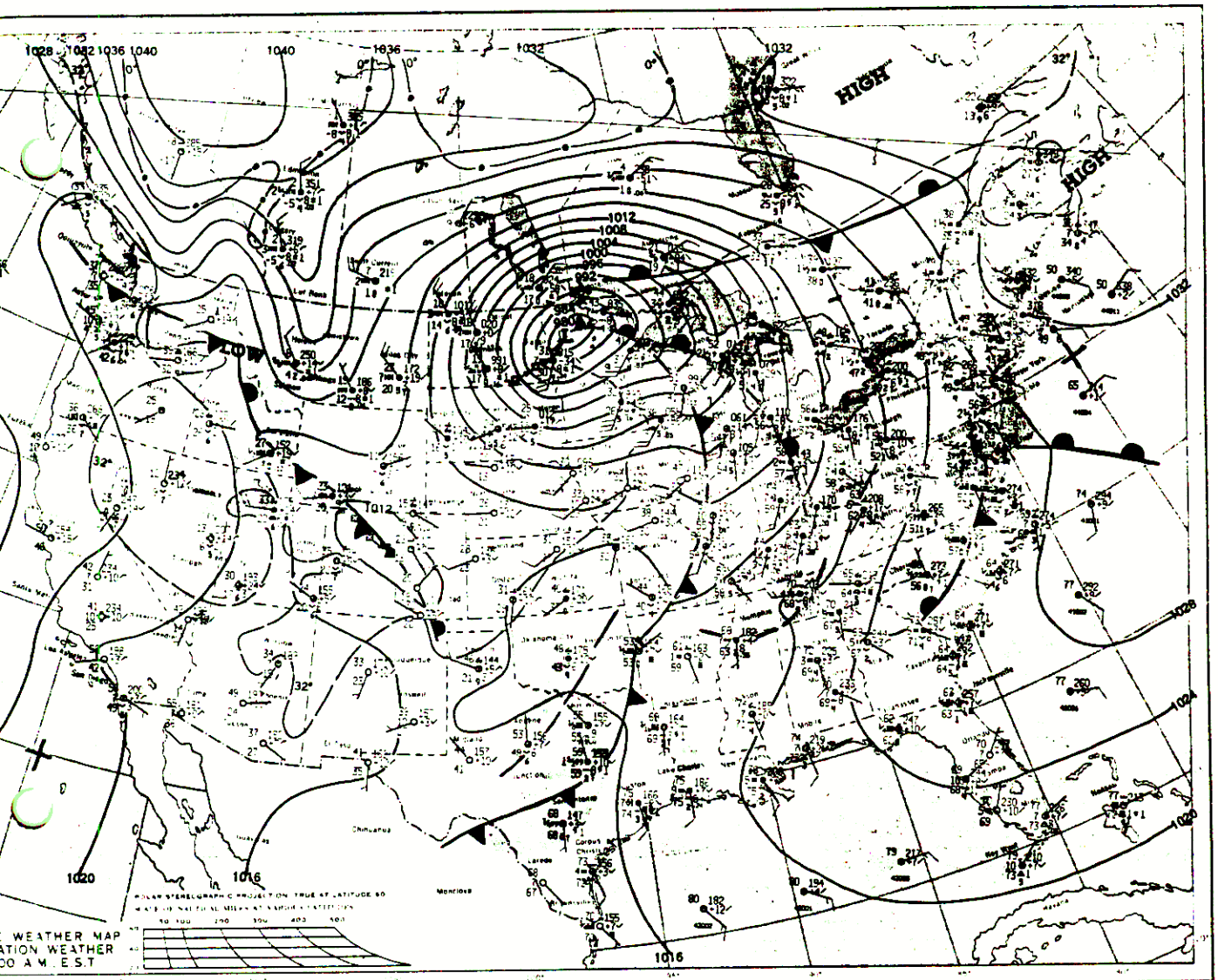
HIGH
HIGH
LOW
1012
1008
1004
1000
1032
1028
1024
1020
1016
WEATHER MAP
ATION WEATHER
00 A.M. E.S.T

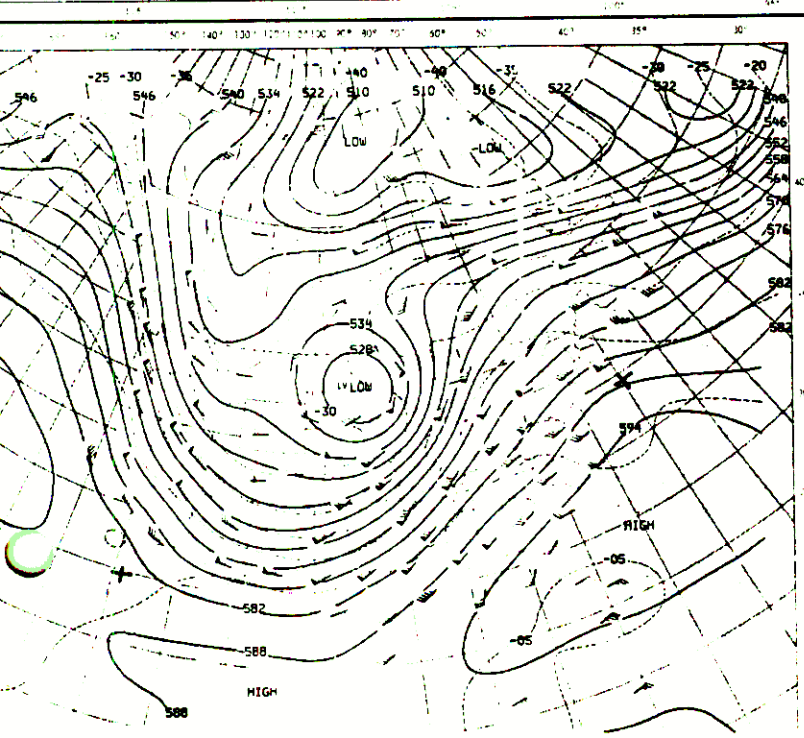
LOW
LOW
LOW
HIGH
HIGH
534
528
582
588

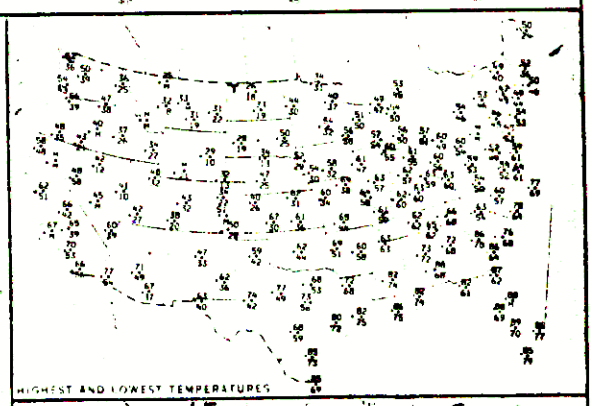
HIGHEST AND LOWEST TEMPERATURES

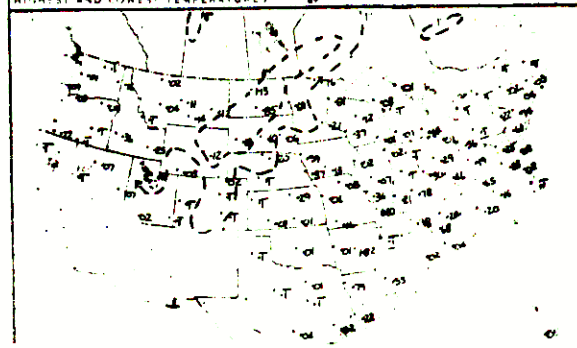

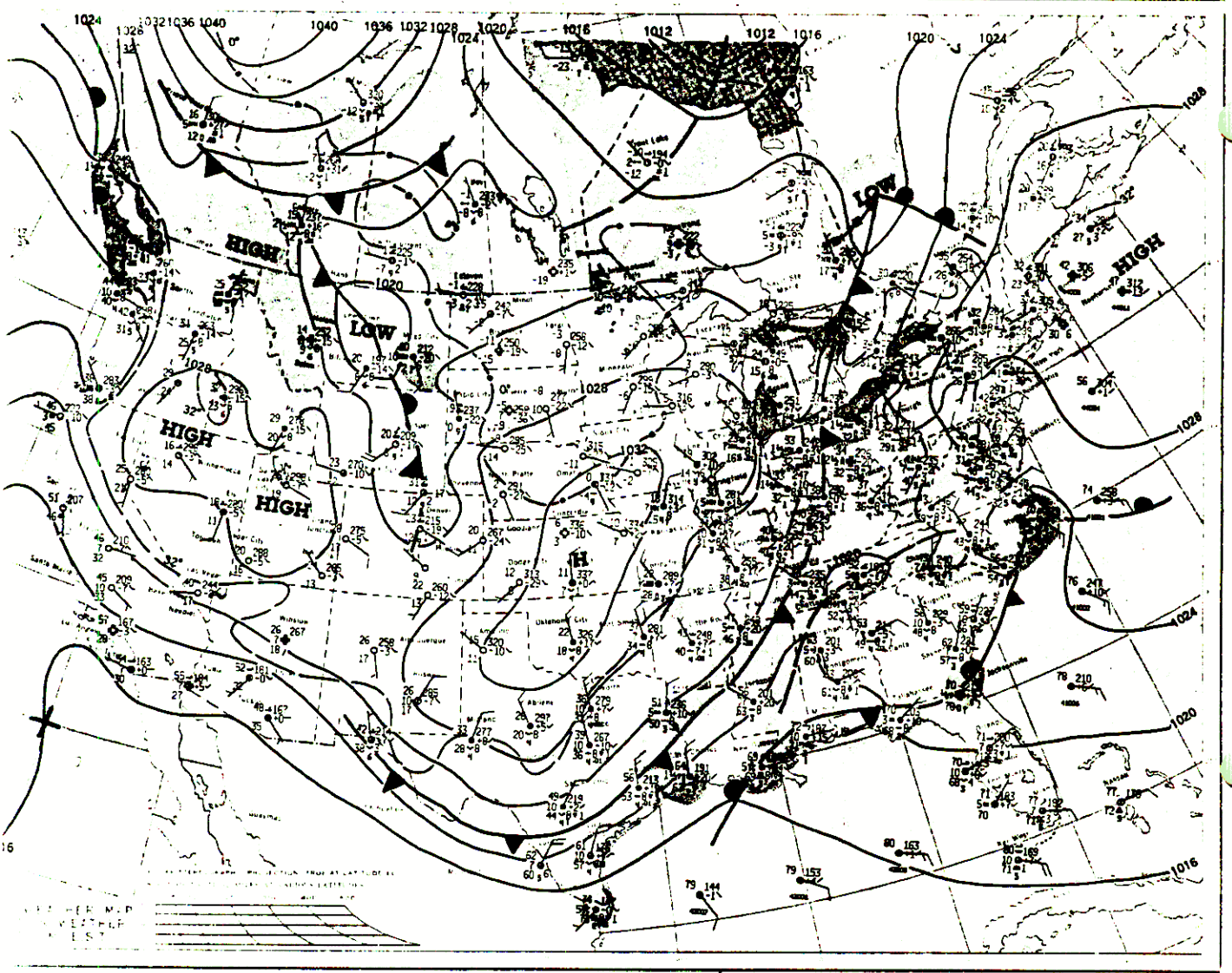
HIGH
LOW
HIGH
HIGH
LOW
HIGH
1024
1028
1020
1016

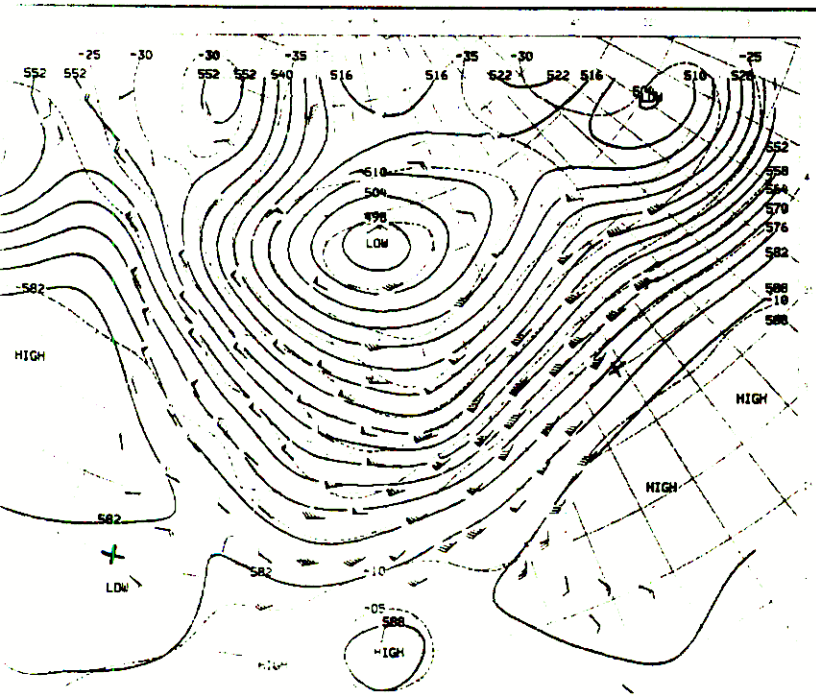
LOW
HIGH
HIGH
HIGH
LOW
HIGH

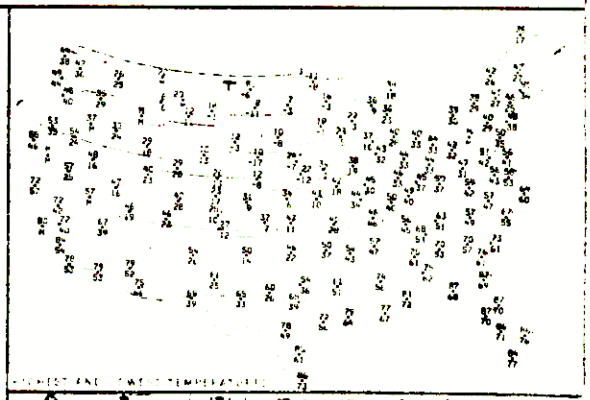

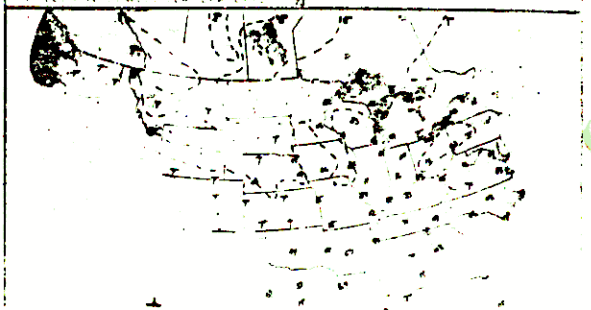

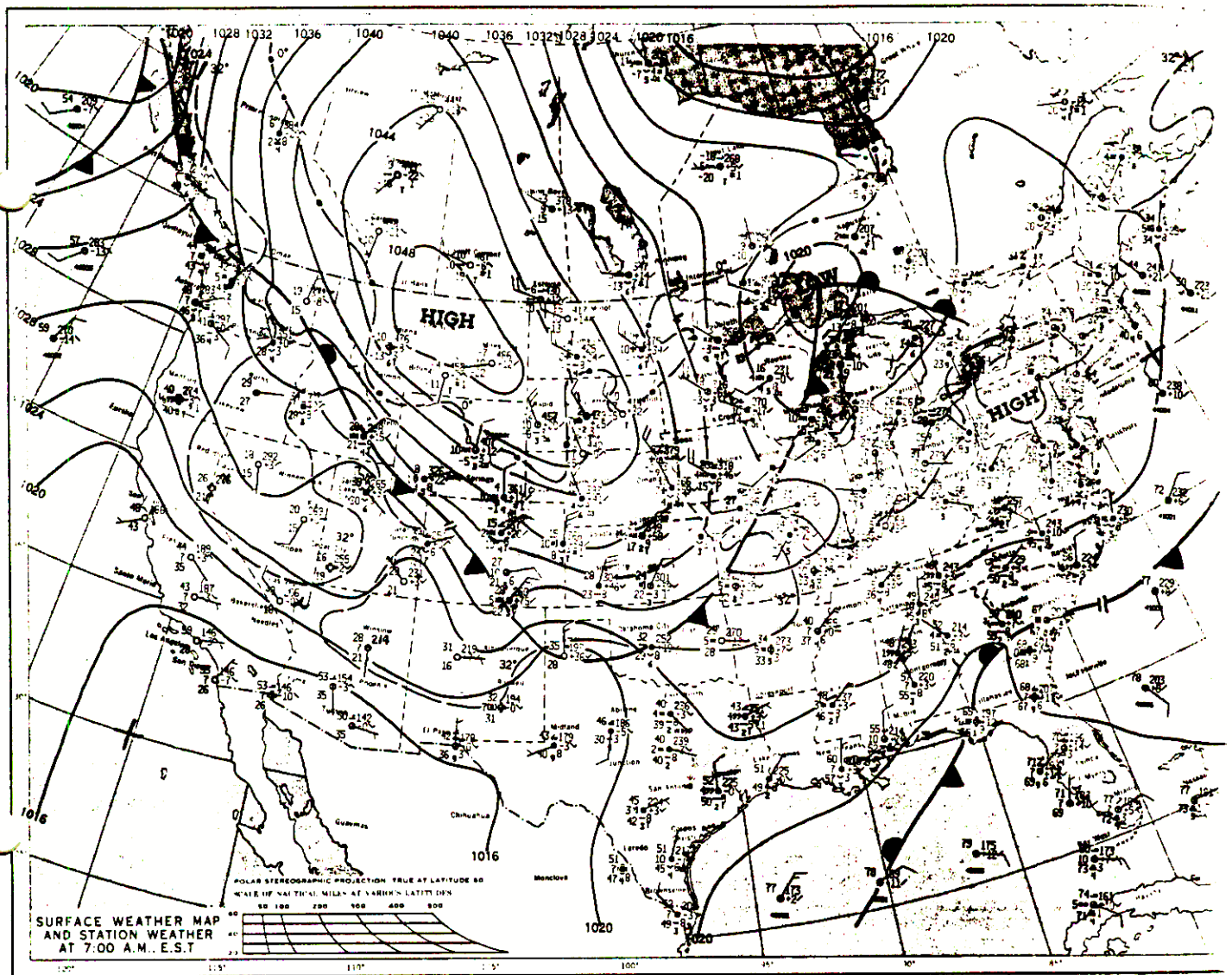

SURFACE WEATHER MAP AND STATION WEATHER AT 7:00 A.M. E.S.T

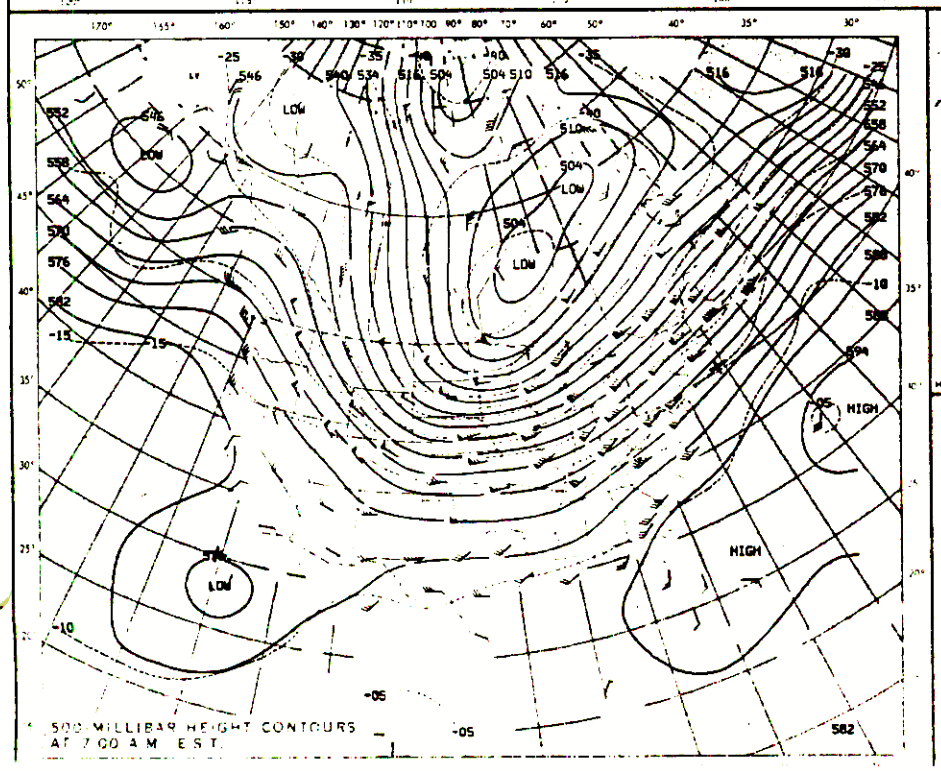

500 MILLIBAR HEIGHT CONTOURS AT 7:00 A.M. E.S.T.

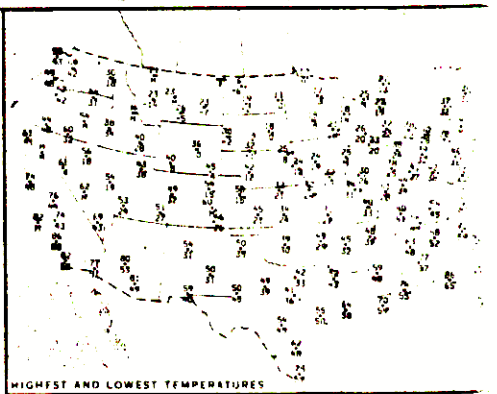

HIGHEST AND LOWEST TEMPERATURES

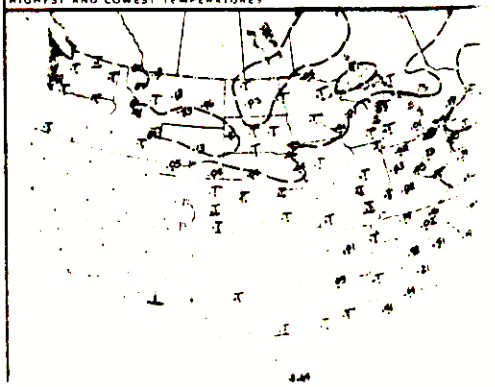

FRIDAY, NOVEMBER 14, 1986

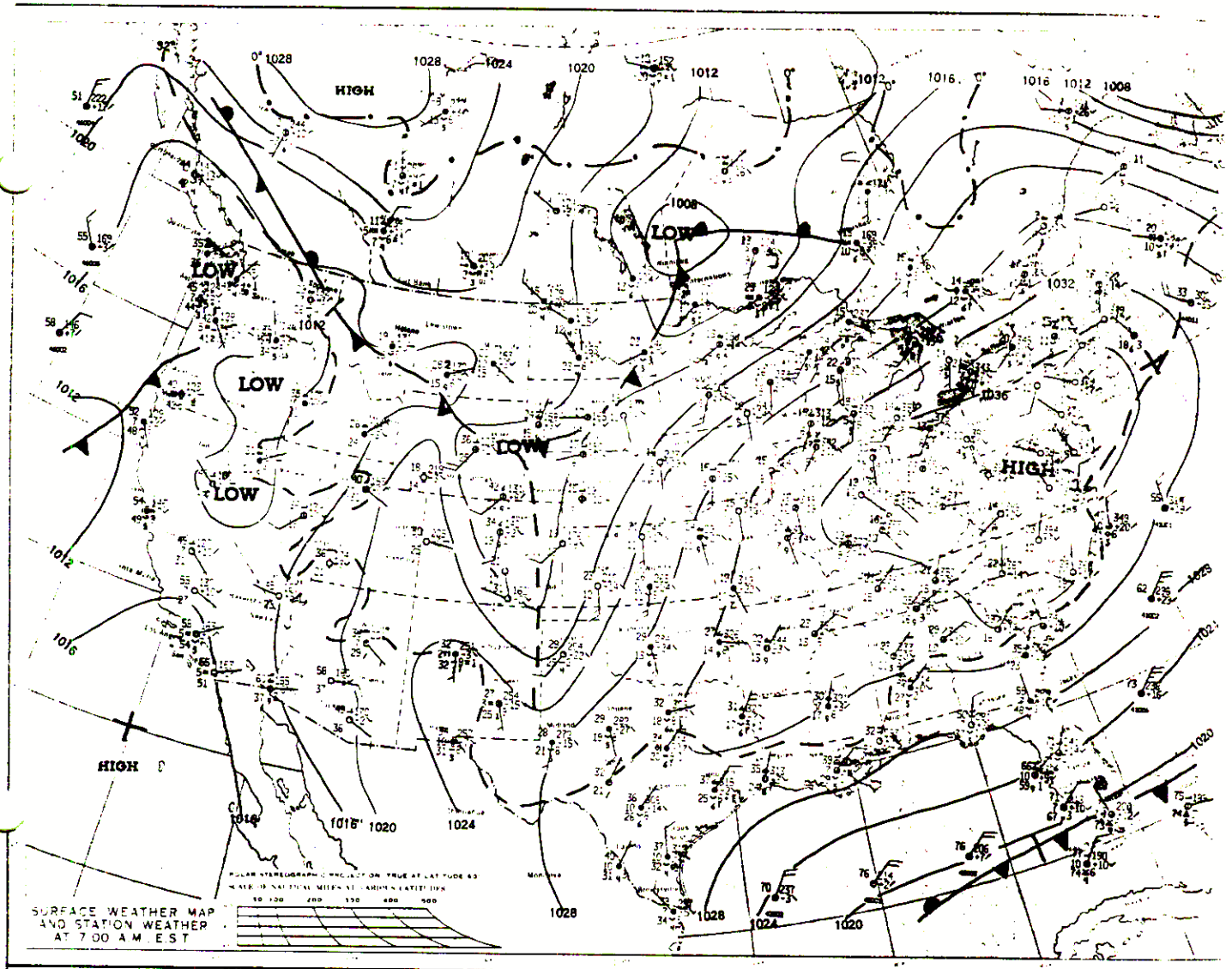

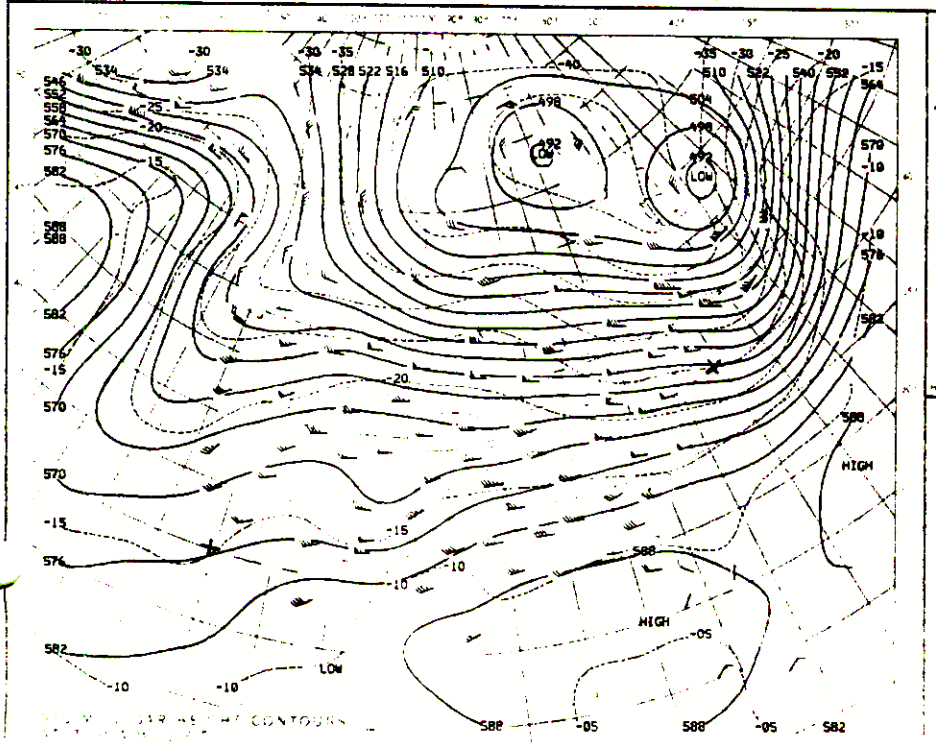

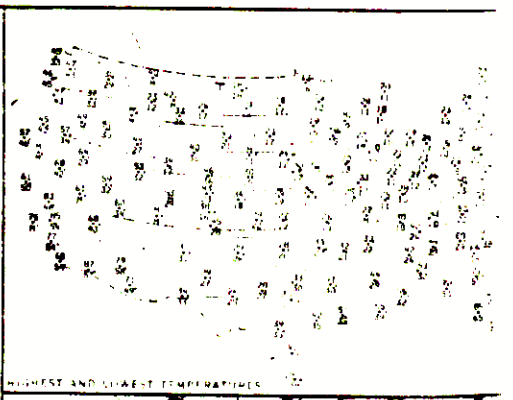

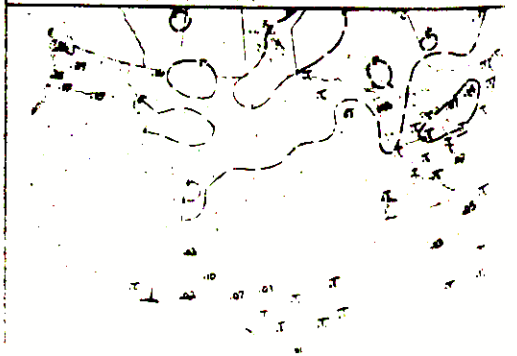

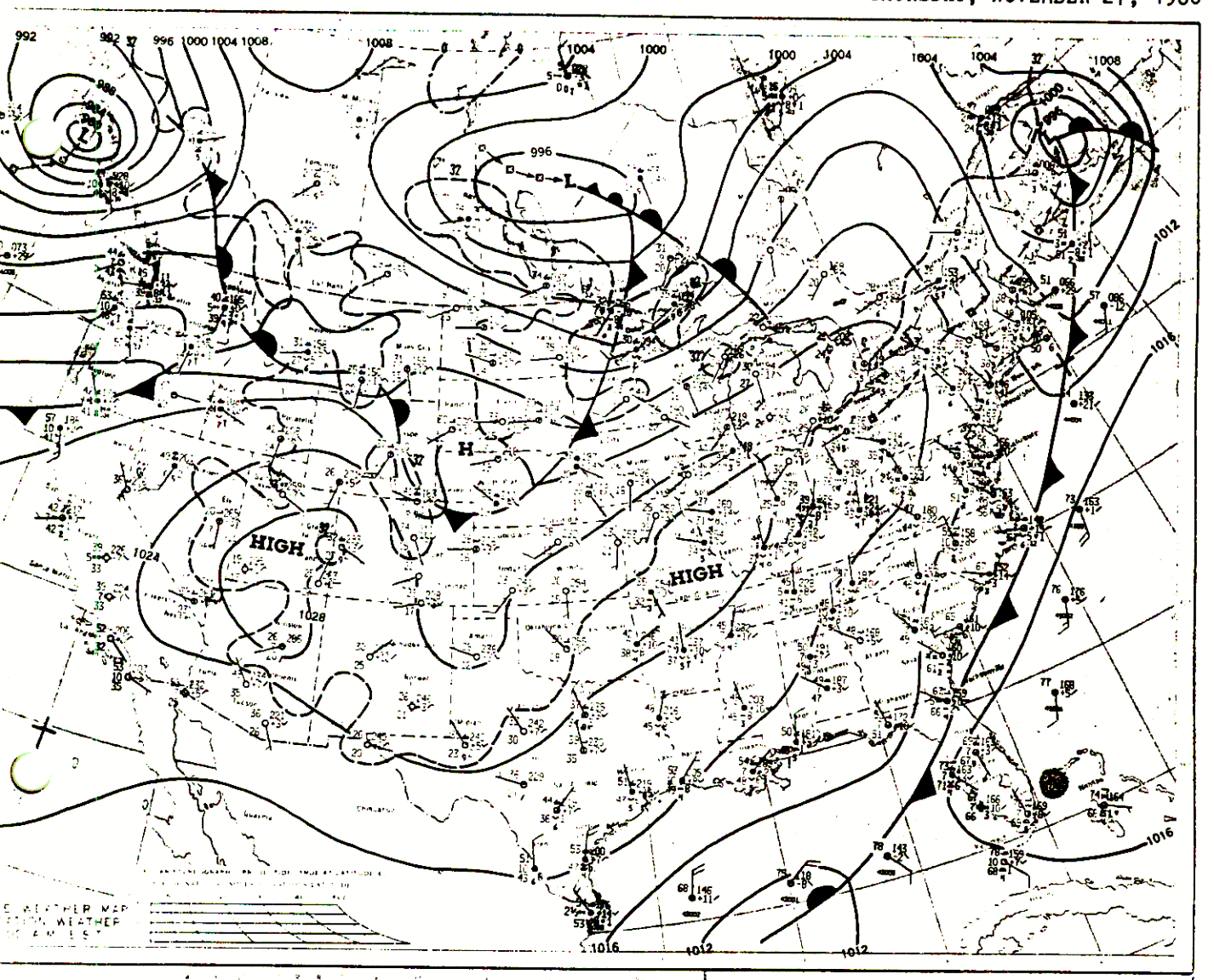
HIGH
HIGH
L
H
1024
1028
1016
1012

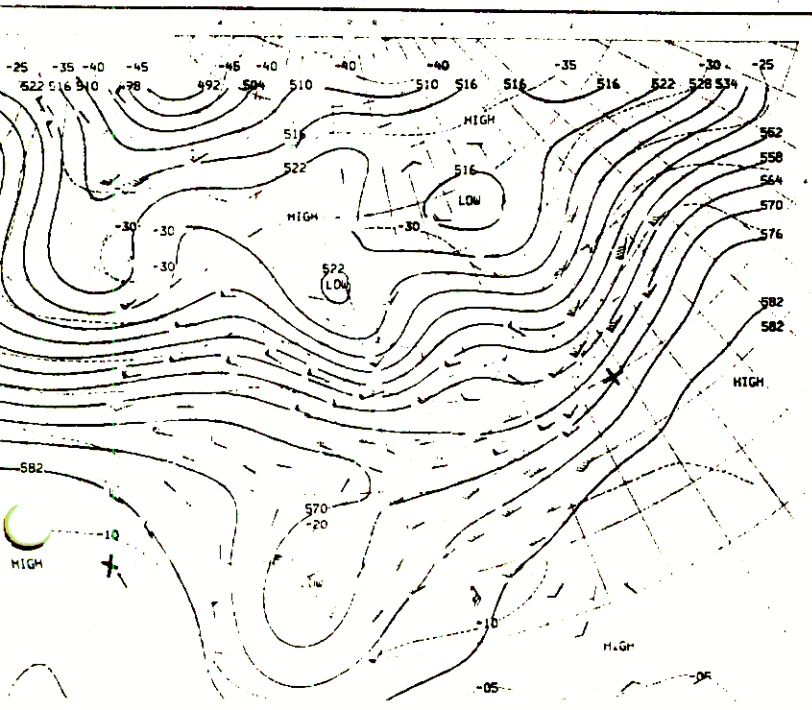
HIGH
LOW
LOW
HIGH
HIGH
HIGH

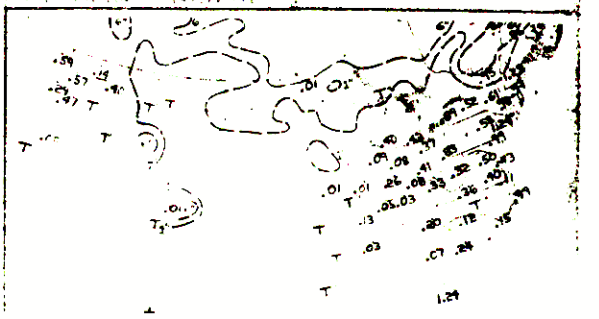

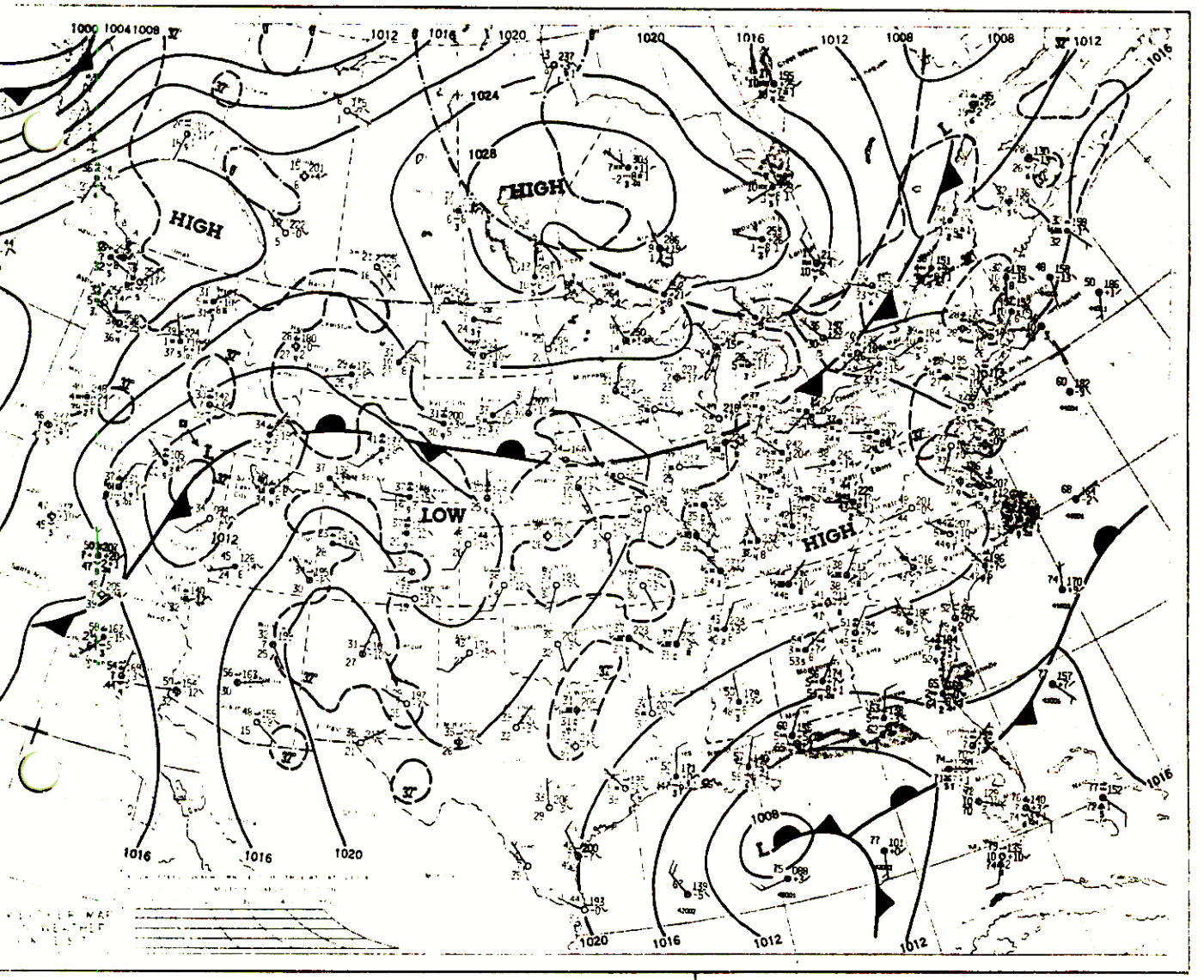
HIGH
HIGH
LOW
HIGH
1024
1028
1016
1020
1012
1008

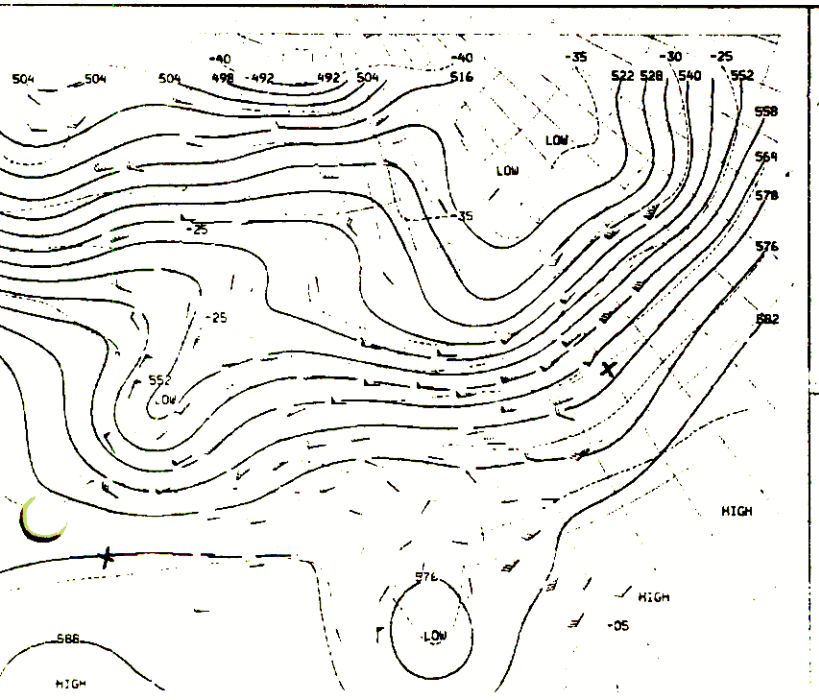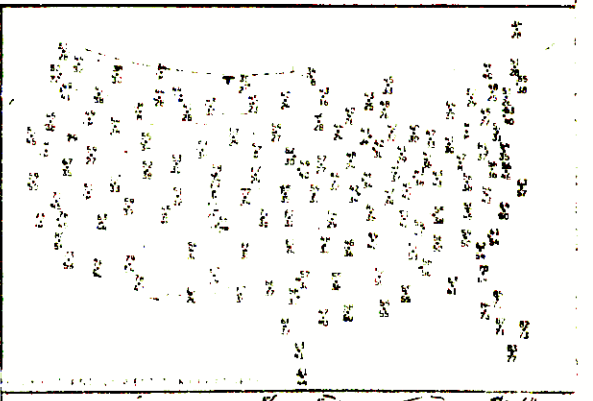
LOW
LOW
HIGH
HIGH
LOW
LOW
HIGH
504
498
492
516
522
528
540
552
558
564
570
576
582
588